

+NOTICE!!

These documents have been scanned!

Do not place un-scanned documents beneath this notice!

Do not remove this notice from this file!

GPO Jacket No. 560-102
Print Order 61549
Rise Business Services, LLC
Job=AZ15 9/17/2019



Box Number= AZ15257



Claim Begin-End: AMC056874-AMC056878

1 Initial Receipt



AZ15257-7

AMC051409-AMC057683

North Country Land and Development Co.
Elizabeth A. Noble
11004 W. Wikieup Lane
Sun City, AZ 85373

19 August 2019

Bureau of Land Management
Arizona State Office
1 N. Central Ave.
Suite 800
Phoenix, AZ 85004-4427

Dear Madams/Sirs;

Please find enclosed a Maintenance Fee Waiver Certification, Affidavit of Performance of Annual Work, Notice of Intention to Hold, check number 9658 in the amount of \$150 to cover fees for 10 mining claims held by North Country Land and Development Co., AMC #s 56874-56878, 85448-85450, 327929, and 132981, as required annually.

Please return all stamped/dated documents to the address listed above once they have been processed.

Thank you,

Elizabeth A. Noble
Sec. Treas. for North Country Land & Development Co.

Elizabeth A. Noble
Secretary-Treasurer
North Country Land and Development Co.
928-853-7207
623-566-5864
11004 W. Wikieup Lane
Sun City, AZ 85373

RECEIVED
BLM AZ STATE OFFICE
2019 AUG 21 P 2:07
PHOENIX, ARIZONA

08-22-79 _____ DATE

_____ PARENT SERIAL NUMBER

_____ ASSIGNMENT SERIAL NUMBER

Mining Claim Location Notices(5): White Pumice et al SUBJECT
 APPLICANT: _____ REMITTER IF DIFFERENT THAN APPLICANT: _____

North Country Land & Development Co.
 C/O Law Office of Hale C. Tognoni
 100 W. Clarendon, Suite 1260
 Del Webb's TowneHouse
 Phoenix, AZ 85013

Indexed
Amc 56874
- 56878

PURPOSE	FUND SYMBOL	AMOUNT
FILING FEE EARNED	140850	25.00
ADVANCE FILING FEE AND/OR RENTAL	14X6800	

ACRES	COUNTY	EFFECTIVE DATE	OLD LEASE	NEW LEASE
NEW LEASE _____	_____	_____	_____	_____

	FUND SYMBOL	COUNTY	AMOUNT
APPLY: FILING FEE	140850	_____	_____
RENTAL	_____	_____	_____
REFUND	_____	_____	_____
RETAINED AREA	_____	_____	_____
TOTAL	_____	_____	_____
REMARKS	_____		

- ASSIGNMENT: COMPLETE AREA
- PORTION OF AREA: ASSIGNED AREA _____
- RETAINED AREA _____
- OF INTEREST BUT NOT OF SPECIFIC AREA:
- BOND FILED
- NO BOND FILED

_____ BY _____ DATE _____

DO NOT ACCEPT THIS COPY AS A RECEIPT

ACCOUNTING ADVICE COPY

UNITED STATES
DEPARTMENT OF THE INTERIOR
BUREAU OF LAND MANAGEMENT

4/11/79 56878

Form 1370-20
(November 1967)

No. 946765

08-22-79

DATE

PARENT SERIAL NUMBER

ASSIGNMENT SERIAL NUMBER

Mining Claim Location Notices(5): White Pumice et al SUBJECT
APPLICANT: _____ REMITTER IF DIFFERENT THAN APPLICANT: _____

North Country Land & Development Co.
C/O Law Office of Hale C. Tognoni
100 W. Clarendon, Suite 1260
Del Webb's TowneHouse
Phoenix, AZ 85013

*Indexed
AMC 56874
- 56878*

PURPOSE	FUND SYMBOL	AMOUNT
FILING FEE EARNED	140850	25.00
ADVANCE FILING FEE AND/OR RENTAL	14X6800	

ACRES	COUNTY	OLD LEASE	NEW LEASE
NEW LEASE			

	FUND SYMBOL	COUNTY	AMOUNT
APPLY: FILING FEE	140850		
RENTAL			

ASSIGNMENT: COMPLETE AREA

PORTION OF AREA: ASSIGNED AREA _____

RETAINED AREA _____

REFUND _____

RETAIN IN UNEARNED ACCOUNT _____

TOTAL _____

OF INTEREST BUT NOT OF SPECIFIC AREA:

BOND FILED

NO BOND FILED

REMARKS _____

BY _____ DATE _____

DO NOT ACCEPT THIS COPY AS A RECEIPT
CASE FOLDER COPY

NOTICE!!

These documents have been scanned!

Do not place un-scanned documents beneath this notice!

Do not remove this notice from this file!

GPO Jacket No. 560-102
Print Order 61549
Rise Business Services, LLC
Job=AZ15 9/17/2019



Box Number= AZ15257



Claim Begin-End: AMC056874-AMC056878

2 Correspondence



AZ15257-7

AMC051409-AMC057683

A MC 56874 thru
A MC 56878 (952)

September 14, 1979

North Country Land & Dev. Co.
c/o Hale C. Tognoni
100 W. Clarendon, Suite 1260
Phoenix, Arizona 85013

Gentlemen:

This letter is to identify the serial numbers we have assigned to your mining claim location notices filed in this office on August 22, 1979.

<u>Serial Number</u>	<u>Name of Claim</u>
A MC 56874	White Pumice
A MC 56875	Black Pumice Nr. 1
A MC 56876	White Pozzuolan No. 1
A MC 56877	White Pozzuolan No. 2
A MC 56878	Possoulan No. 3

Please refer to the claim names and the respective serial numbers in any future correspondence.

Enclosed is a chart showing requirements for filing affidavits of assessment work or notice of intention to hold mining claims.

Sincerely yours,

/s/ Robert L. Peterson

Chief, Branch of Records
and Data Management

Enclosure

BAhearn:saf

NOTICE!!

These documents have been scanned!

Do not place un-scanned documents beneath this notice!

Do not remove this notice from this file!

GPO Jacket No. 560-102
Print Order 61549
Rise Business Services, LLC
Job=AZ15 9/17/2019



Box Number= AZ15257



Claim Begin-End: AMC056874-AMC056878

3 Transfers



AZ15257-7

AMC051409-AMC057683

STATE OF ARIZONA
COUNTY OF COCONINO

WITNESS MY HAND AND OFFICIAL SEAL

BY Wanda Barnes
DEPUTY



HEREBY CERTIFY THAT THE WITHIN INSTRUMENT
WAS FILED FOR RECORD IN COCONINO COUNTY,
STATE OF ARIZONA.

HELEN I. HUDGENS
COCONINO COUNTY RECORDER

Witness my hand and official seal.

NO. 19117 ⁵⁴⁸⁷⁴⁻⁷⁸ 3.00

DOCKET 813 PAGE 310

DATE: NOV 14 1980-3 20

REQUEST OF: North Country Land & Development Co. **PICK UP**

Compared:
Photostated: ARIZONA STATE OFFICE
BY: LAND MANAGEMENT

Fee: \$ _____

NOV 24 1980

I.R.S.: \$ _____

7:45 A.M.
PHOENIX, ARIZONA

When recorded mail to:

County Recorder

By _____
Deputy Recorder

Quit-Claim Deed

For the consideration of Ten Dollars, and other valuable considerations, I or we, **MELVIN McCORMICK**

hereby quit-claim to **NORTH COUNTRY LAND AND DEVELOPMENT CO.**

all right, title, or interest in the following real property situated in Coconino County, Arizona:

Unpatented Mining Claims

<u>Name of Claim</u>	<u>Book</u>	<u>Page</u>	<u>BLM Serial Number</u>
White Pumice	416	2	A MC 56874
Block Pumice Nr. 1	416	5	A MC 56875
White Pozzuolan No. 1	416	3	A MC 56876
White Pozzuolan No. 2	416	4	A MC 56877
Pozzuolan No. 3	416	1	A MC 56878


Located in an unknown mining district, Sections 9 and 10, Township 23 North, Range 8 East, County of Coconino, State of Arizona.

Dated this 14th day of November, 1980.

Melvin McCormick

STATE OF Arizona } ss.
County of Coconino

This instrument was acknowledged before me this 14th
day of November, 1980, by



My commission will expire 1-9-83

Elizabeth C. Noble
Notary Public.

DOCKET **813** PAGE **310**

NOTICE!!

These documents have been scanned!

Do not place un-scanned documents beneath this notice!

Do not remove this notice from this file!

GPO Jacket No. 560-102
Print Order 61549
Rise Business Services, LLC
Job=AZ15 9/17/2019



Box Number= AZ15257



Claim Begin-End: AMC056874-AMC056878

4 Annual Filings



AZ15257-7

AMC051409-AMC057683

UNITED STATES
DEPARTMENT OF THE INTERIOR
BUREAU OF LAND MANAGEMENT

328
[Handwritten signature]

56874
85448

MAINTENANCE FEE WAIVER CERTIFICATION

FORM APPROVED
OMB NO. 1004-0114
Expires: January 31, 2020
327929

SEE INSTRUCTIONS ON PAGE 2

- This small miner waiver is filed for the assessment year beginning on September 1, 2019 and ending on September 1, 2020. 132981
- The undersigned and all related parties owned ten or fewer mining claims, mill, or tunnel sites located and maintained on Federal lands in the United States of America on September 1, 2019.
- The undersigned have performed the assessment work required by law for each mining claim listed prior to filing this waiver and understand that by filing this form, the undersigned must file an affidavit of assessment work with the Bureau of Land Management (BLM) by the December 30th following the filing of this waiver.
- The undersigned understand that if the assessment work obligation has not yet come due under 30 U.S.C. 28 (for those claims in their first assessment year only), a notice of intent to hold reciting this condition must be recorded by the December 30th following the filing of this waiver.
- The undersigned understand that mill and tunnel sites may also be listed on this waiver and be waived from payment of the maintenance fee, and that a notice of intent to hold for these sites is required to be filed with the BLM by the December 30th following the filing of this waiver.
- The undersigned understand and acknowledge that pursuant to 43 U.S.C. 1212 and 18 U.S.C. 1001, the filing or recording of a false, fictitious, or fraudulent document with the BLM may result in a fine of up to \$250,000, a prison term not to exceed five years, or both.
- The mining claims, mill or tunnel sites for which this waiver from payment of the maintenance fees is requested are:

CLAIM OR SITE NAME	BLM RECORDATION SERIAL NUMBER
1. White Pumice ✓	AMC # 56874
2. Black Pumice Nr. 1	AMC # 56875
3. White Pozzuolan #1	AMC # 56876
4. White Pozzuolan #2	AMC # 56877
5. Pozzuolan No. 3	AMC # 56878
6. Spencer's Tunnel	AMC # 85448
7. Hilde's Millsite	AMC # 85449
8. McCormick Moonsand #1	AMC # 85450
9. Sarah John	AMC # 327929
10. Little Melvin	AMC # 132981

RECEIVED
BLM AZ STATE OFFICE
2019 AUG 21 P 2:01
PHOENIX, ARIZONA

The owner(s) (claimants) of the above mining claims and sites are:

North Country Land & Development Company
(Owner's Name - Please Print)
11004 W. Wikieup Lane
(Owner's Mailing Address)

*Elizabeth A. Noble, Sec-Treasurer
North Country Land & Development Co.*
Elizabeth A. Noble, Sec-Treasurer
(Owner's Signature)

Sun City AZ 85373
(City) (State) (Zip Code)

(Owner's Name - Please Print)

(Owner's Signature)

(Owner's Mailing Address)

(City) (State) (Zip Code)

(Owner's Name - Please Print)

(Owner's Signature)

(Owner's Mailing Address)

(City) (State) (Zip Code)

(Owner's Name - Please Print)

(Owner's Signature)

(Owner's Mailing Address)

(City) (State) (Zip Code)

ENTERED
SEP 16 2019
BY: *[Signature]*

4539882
[Handwritten signature]

North Country Land and Development Co.
Elizabeth A. Noble
11004 W. Wikieup Lane
Sun City, AZ 85373

19 August 2019

Bureau of Land Management
Arizona State Office
1 N. Central Ave.
Suite 800
Phoenix, AZ 85004-4427

Dear Madams/Sirs;

Please find enclosed a Maintenance Fee Waiver Certification, Affidavit of Performance of Annual Work, Notice of Intention to Hold, check number 9658 in the amount of \$150 to cover fees for 10 mining claims held by North Country Land and Development Co., AMC #s 56874-56878, 85448-85450, 327929, and 132981, as required annually.

Please return all stamped/dated documents to the address listed above once they have been processed.

Thank you,

Elizabeth A. Noble
Sec. Treas. for North Country Land & Development Co.

Elizabeth A. Noble
Secretary-Treasurer
North Country Land and Development Co.
928-853-7207
623-566-5864
11004 W. Wikieup Lane
Sun City, AZ 85373

RECEIVED
BLM AZ STATE OFFICE
2019 AUG 21 P 2:07
PHOENIX, ARIZONA

UNITED STATES
DEPARTMENT OF THE INTERIOR
BUREAU OF LAND MANAGEMENT

MAINTENANCE FEE WAIVER CERTIFICATION

SEE INSTRUCTIONS ON PAGE 2

211
JMC

AMC 56874
85448
132981
FORM APPROVED
OMB NO. 1004-0114
Expires: January 31, 2020
327929

- This small miner waiver is filed for the assessment year beginning on September 1, 2018 and ending on September 1, 2019.
- The undersigned and all related parties owned ten or fewer mining claims, mill, or tunnel sites located and maintained on Federal lands in the United States of America on September 1, 2018.
- The undersigned have performed the assessment work required by law for each mining claim listed prior to filing this waiver and understand that by filing this form, the undersigned must file an affidavit of assessment work with the Bureau of Land Management (BLM) by the December 30th following the filing of this waiver.
- The undersigned understand that if the assessment work obligation has not yet come due under 30 U.S.C. 28 (for those claims in their first assessment year only), a notice of intent to hold reciting this condition must be recorded by the December 30th following the filing of this waiver.
- The undersigned understand that mill and tunnel sites may also be listed on this waiver and be waived from payment of the maintenance fee, and that a notice of intent to hold for these sites is required to be filed with the BLM by the December 30th following the filing of this waiver.
- The undersigned understand and acknowledge that pursuant to 43 U.S.C. 1212 and 18 U.S.C. 1001, the filing or recording of a false, fictitious, or fraudulent document with the BLM may result in a fine of up to \$250,000, a prison term not to exceed five years, or both.
- The mining claims, mill or tunnel sites for which this waiver from payment of the maintenance fees is requested are:

CLAIM OR SITE NAME	BLM RECORDATION SERIAL NUMBER
1. White Pumice	AMC # 56874 (913)
2. Black Pumice Nr. 1	AMC # 56875
3. White Pozzuolan # 1	AMC # 56876
4. White Pozzuolan # 2	AMC # 56877
5. Pozzuolan No. 3	AMC # 56878
6. Spencer's Tunnel	AMC # 85448
7. Hilde's Millsite	AMC # 85449
8. McCormick Moonsand # 1	AMC # 85450
9. Sarah John	AMC # 327929
10. Little Melvin	AMC # 132981

ENTERED
AC 913
AUG 16 2018
BY: SC

RECEIVED
BLM AZ STATE OFFICE
PHOENIX, ARIZONA
2018 AUG -9 P 3:21

The owner(s) (claimants) of the above mining claims and sites are:

*Elizabeth A. Noble, Sec. Treasurer
North Country Land & Development Co.
Elizabeth A. Noble, Sec. Treasurer.*

10 cr
North Country Land & Development Company
(Owner's Name - Please Print)
11004 W. Wikieup Lane
(Owner's Mailing Address)

Sun City AZ 85373
(City) (State) (Zip Code)

(Owner's Name - Please Print)
(Owner's Mailing Address)

(Owner's Signature)
(City) (State) (Zip Code)

(Owner's Name - Please Print)
(Owner's Mailing Address)

(Owner's Signature)
(City) (State) (Zip Code)

ENTERED SEP 05 2018

(Owner's Name - Please Print)
(Owner's Mailing Address)

(Owner's Signature)
(City) (State) (Zip Code)

NW/PB

(Owner's Name - Please Print)	(Owner's Signature)		
(Owner's Mailing Address)	(City)	(State)	(Zip Code)
(Owner's Name - Please Print)	(Owner's Signature)		
(Owner's Mailing Address)	(City)	(State)	(Zip Code)
(Owner's Name - Please Print)	(Owner's Signature)		
(Owner's Mailing Address)	(City)	(State)	(Zip Code)
(Owner's Name - Please Print)	(Owner's Signature)		
(Owner's Mailing Address)	(City)	(State)	(Zip Code)

18 U.S.C. 1001 and 43 U.S.C. 1212 make it a crime for any person knowingly and willfully to make to any department or agency of the United States any false, fictitious or fraudulent statements or representations as to any matter within its jurisdiction.

INSTRUCTIONS

1. This certification is made under the provisions of 43 U.S.C. § 1744 and 30 U.S.C. §28-28k and the regulations thereunder (43 CFR Part 3830).
2. The claimant(s) must fill in the dates in paragraph 1 for the beginning and ending of the assessment year for which this waiver is sought.
3. The claimant(s) must fill in the date in paragraph 2 for the beginning of the assessment year for which this waiver is sought.
4. All claim and site names and BLM serial numbers must be listed for the mining claims, mill sites, and tunnel sites for which the waiver is sought.
5. All owners of the mining claims, mill sites, and tunnel sites and their addresses must be given.
6. This waiver form must be signed by all the claimants or their designated agent, in original form. If an agent is designated, a notarized designation of agent, signed by all of the claimants with proper address given, must be submitted with this waiver.
7. This form must be filed no later than September 1st for the upcoming assessment year in the BLM State Office where the mining claims or sites are recorded, or the waiver cannot be granted by the BLM. (Example: To obtain a waiver for the assessment year 2012, which begins on September 1, 2011, you must qualify for and file for a waiver no later than September 1, 2011, in the proper BLM State Office.)
8. For all mining claims which require assessment work, you must record an affidavit of labor on or before the December 30th immediately following the filing of this waiver. For all other mining claims or sites waived, you must record a notice of intent to hold on or before the December 30th immediately following the filing of this waiver.
9. Mill and tunnel sites may also be listed on this waiver and be waived from payment of the maintenance fee. A notice of intent to hold for these sites is required to be filed by the December 30th following the filing of this waiver.

FOR OFFICIAL USE ONLY

When Recorded Return Document:

Elizabeth A. Noble
North Country Land & Development Co.
11004 W. Wikieup Lane
Sun City, AZ 85373

AMC56874
132981
327929
85448

Check here if this is a change of address.

Telephone: 623-566-5864

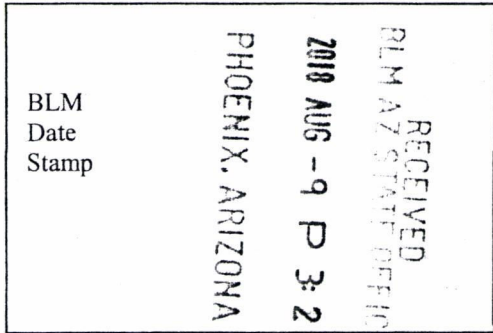
E-mail address: melhilde@aol.com

AFFIDAVIT OF PERFORMANCE OF ANNUAL WORK

1. State of Arizona, County of Coconino ss:

2. I (Name) Elizabeth A. Noble, Sec. Treas., NCL & D

3. Reside at (Address) 11004 W. Wikieup Lane



City Sun City County Maricopa

State AZ Zip 85373 being duly sworn, depose and say that I am a citizen of the United States, more than eighteen years of age, and that all of the facts set forth in this affidavit, subject to the provisions and penalties of 18 U.S.C. 1001 pertaining to the filing of false, fictitious, or fraudulent statements with the United States, are true and correct according to the best of my knowledge, information and belief.

4. Owner's name and address (If not shown in Items 1-3 above). North Country Land & Development Co. (NCL & D), 11004 W. Wikieup Lane, Sun City, AZ 85373

5. That I am personally acquainted with the mining claim(s). The work and improvements were made by and at the expense of the owner(s) of said claim(s). Said contiguous group of claims, listed on this document, are situated in the

(optional) Mining District; _____ County, Arizona.

Line No.	AMC NUMBER	CLAIM/SITE NAME	COUNTY RECORDER DATA (If available)	TWP	RNG	SEC
1	56874	White Pumice	416, p. 2	23N	8E	9
2	56875	Black Pumice Nr. 1	416, p. 5	23N	8E	9
3	56876	White Pozzuolan #1	416, p. 3	23N	8E	9
4	56877	White Pozzuolan #2	416, p. 4	23N	8E	9
5	56878	Pozzuolan No. 3	416, p. 1	23N	8E	9
6	132981	Little Melvin	838, p. 171	23N	8E	9

Form: MCF108
Revised July 2014
Page 1 of 2

#4232167
ENTERED
AUG 23 2018
BY: [Signature]

RECEIVED
2018 AUG -9 P 3:2
PHOENIX, ARIZONA

BLM
Date
Stamp

7	327929	Sarah John	1613, P. 873	23N	8E	9
8	85448	Spencer's Tunnel	436, P. 473	23N	7E	24
9	85450	McCormick Moonsand #1	436, P. 472	23N	7E	24
10						

6. That between the dates starting at 12 o'clock noon on September 1, 20 17 and ending at 12 o'clock noon on September 1, 20 18 at least \$ 900.00 dollars worth of work and improvements were done and performed upon said claim(s) or upon one or more of a contiguous group of claims for the benefit of all, wholly or partly outside of a contiguous group of claims for the benefit of all, not including the location work.

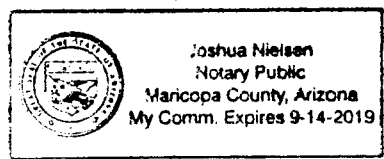
7. That the following persons were employed to perform the work and improvements described herein: _____
John M. Noble, Ken W. Noble, Elizabeth A. Noble, Cemex, USA

8. That the work and improvements performed were: roadwork and maintenance, excavating, stripping, processing, and removal of materials, removal of downed deadwood and brush.

9. Dated: 8/6/2018 Signature: Elizabeth A. Noble for North Country Land & Development Co.

SUBSCRIBED AND SWORN TO before me, a Notary Public, this 6 day of August 20 18

By: Joshua Nielsen
 Notary Public Joshua Nielsen
 My Commission Expires 9-14-2019



Bureau of Land Management
 Arizona State Office
www.blm.gov/az

No. of Claims: _____ x \$10 = _____
 Check No.: _____ Init. _____
 Receipt No.: _____
For BLM Use Only

NOTICE OF INTENTION TO HOLD MINING CLAIMS/SITES

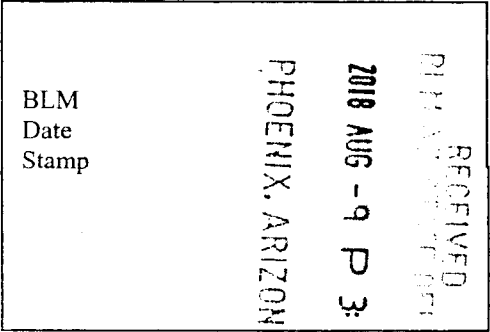
When Recorded Return Document to:

Elizabeth A. Noble
North Country Land & Development Co.
11004 W. Wikicup Lane
Sun City, AZ. 85373

Check here if this is a change of address.

Telephone: 623-566-5864

E-mail Address: mdhilde@aol.com



I (We) intend to hold the claims(s) and/or site(s) listed below for the calendar year 20___, and I (We) have filed or will file a Notice of Intent to Hold in the county where the claim (s) is located.


Reason for filing a Notice of Intent to Hold instead of an assessment work filing (check one):

- Maintenance fee was paid to maintain claim(s) during this assessment year.
- Mill or tunnel sites.
- Claim(s) was located during the current assessment year.
- BLM has deferred assessment work (attach copy of decision granting deferment, or pending petition for deferment including date petition was filed.)

Line No.	AMC NUMBER	CLAIM/SITE NAME	COUNTY RECORDER DATA (If available)	TWP	RNG	SEC
1	85449	Hilde's Millsite	436, p. 473	23N	7E	24
2						
3						
4						
5						
6						
7						
8						
9						
10						

5838 107

NOTICE OF INTENTION TO HOLD MINING CLAIMS/SITES
page 2




- 1. State of Arizona, County of Coconino
- 2. I (Name) Elizabeth A. Noble, Sec-Treas. North Country Land & Development
- 3. Reside at (Address) 11004 W. Wikieup Lane
City Sun City County Maricopa State AZ Zip 85373 being duly sworn, depose and say that I am a citizen of the United States, more than eighteen years of age, that all of the facts set forth in this notice, subject to the provisions and penalties of 18 U.S.C. 1001 pertaining to the filing of false, fictitious, or fraudulent statements with the United States, are true and correct according to the best of my knowledge, information and belief.
- 4. Owner's name and address (If not shown in Items 1-3 above). North Country Land & Development Company, 11004 W. Wikieup Lane, Sun City, AZ. 85373
- 5. Dated: 8/6/2018 Signature: Elizabeth A. Noble, For North Country Land & Development Co.

Bureau of Land Management
Arizona State Office
www.blm.gov/az

No. of Claims: _____ x \$10 = _____
 Check No: _____ Init. _____
 Receipt No.: _____
 For BLM Use Only

State of Arizona County of Maricopa
 Subscribed and sworn before me on 8/6/2018
 (Date)
Joshua Nielsen
 (Notary Signature)



North Country Land and Development Co.
Elizabeth A. Noble
11004 W. Wikieup Lane
Sun City, AZ 85373

7 August 2018

Bureau of Land Management
Arizona State Office
1 N. Central Ave.
Suite 800
Phoenix, AZ 85004-4427

RECEIVED
BLM
2018 AUG - 9 P 3:20
PHOENIX, ARIZONA

Dear Madams/Sirs;

Please find enclosed a Maintenance Fee Waiver Certification, Affidavit of Performance of Annual Work, Notice of Intention to Hold, check number 9527 in the amount of \$100 to cover fees for 10 mining claims held by North Country Land and Development Co., AMC #s 56874-56878, 85448-85450, 327929, and 132981, as required annually.

Please return all stamped/dated documents to the address listed above once they have been processed.

Thank you,




Elizabeth A. Noble
Secretary-Treasurer
North Country Land and Development Co.
928-853-7207
623-566-5864
11004 W. Wikieup Lane
Sun City, AZ 85373

*Not sure if we needed to pay the \$10 on
the Millsite (#7 on Maint. Fee Waiver Cert.), so,
we did. ☺*

RICANS DON'T EAT HORSES

Mrs. Ken W. Noble
Country Land & Dev Co


7. Wikieup Ln.
AZ 85373-4317



7017 1450 0001 6206 9539



1000



85004

U.S. POSTAGE
PAID
SUN CITY, AZ
85351
AUG 07, 18
AMOUNT

\$6.91

R2306Y151778-1

*Bureau of Land Management
AZ State Office
1 N. Central Ave.
Phoenix, AZ
85004-4427*

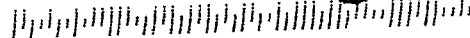
PHOENIX, ARIZONA

2018 AUG - 9 P 3-20

BLM AZ STATE OFFICE

RECEIVED

85004-442700



United States Department of the Interior
Bureau of Land Management
 DIV OF LANDS, MINRLS & ENERGY
 ONE N CENTRAL AVE
 PHOENIX, AZ 85004 -4427
 Phone: 602-417-9200

Receipt

No: 4232167

Transaction #: 4347461	
Date of Transaction: 08/10/2018	
CUSTOMER:	
NORTH COUNTRY LAND AND DEVELOPMENT CO 11004 W WIKIEUP LN SUN CITY, AZ 85373-4317 US	

LINE #	QTY	DESCRIPTION	REMARKS	UNIT PRICE	TOTAL
1	1.00	LOCATABLE MINERALS / MINING CLAIMS-NOT NEW-UNADJUD, ONE AUTH NO. ONLY / MINING CLAIM MONEY RECEIVED CASES: AMC56874/\$100.00	POL 2018/9 WAV NOI 2018/1	- n/a -	100.00
TOTAL:					\$100.00

PAYMENT INFORMATION			
1	AMOUNT:	100.00	POSTMARKED: N/A
	TYPE:	CHECK	RECEIVED: 08/09/2018
	CHECK NO:	9527	
	NAME:	NORTH COUNTRY LAND AND DEVELOPMENT CO 11004 W WIKIEUP LN SUN CITY AZ 85373-4317 US	

REMARKS

This receipt was generated by the automated BLM Collections and Billing System and is a paper representation of a portion of the official electronic record contained therein.

When Recorded Return Document to:

Elizabeth A. Noble
North Country Land & Development Co.
11004 W. Wikieup Lane
Sun City, AZ 85373

AMC 56878
85448
132981

Check here if this is a change of address.

Telephone: 623-566-5864

E-mail address: melhilde@aol.com

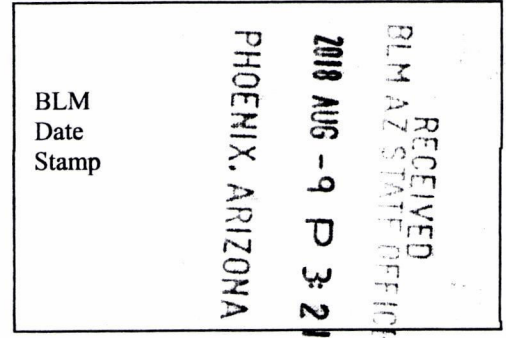
AFFIDAVIT OF PERFORMANCE OF ANNUAL WORK

1. State of Arizona, County of Coconino ss:

2. I (Name) Elizabeth A. Noble, Sec. Treas., NCL & D

3. Reside at (Address) 11004 W. Wikieup Lane

City Sun City County Maricopa



State AZ zip 85373 being duly sworn, depose and say that I am a citizen of the United States, more than eighteen years of age, and that all of the facts set forth in this affidavit, subject to the provisions and penalties of 18 U.S.C. 1001 pertaining to the filing of false, fictitious, or fraudulent statements with the United States, are true and correct according to the best of my knowledge, information and belief.

4. Owner's name and address (If not shown in Items 1-3 above). North Country Land & Development Co. (NCL & D), 11004 W. Wikieup Lane, Sun City, AZ 85373

5. That I am personally acquainted with the mining claim(s). The work and improvements were made by and at the expense of the owner(s) of said claim(s). Said contiguous group of claims, listed on this document, are situated in the _____ (optional) Mining District; _____ County, Arizona.

Line No.	AMC NUMBER	CLAIM/SITE NAME	COUNTY RECORDER DATA (If available)	TWP	RNG	SEC
1	56874	White Pumice	416, p. 2	23N	8E	9
2	56875	Black Pumice Nr. 1	416, p. 5	23N	8E	9
3	56876	White Pozzuolan #1	416, p. 3	23N	8E	9
4	56877	White Pozzuolan #2	416, p. 4	23N	8E	9
5	56878	Pozzuolan No. 3	416, p. 1	23N	8E	9
6	132981	Little Melvin	838, p. 171	23N	8E	9

Form: MCF108
Revised July 2014
Page 1 of 2

ENTERED
AUG 21 2018
BY: RA

#4232167

(3)

RECEIVED
BLM
2018 AUG -9 P 3:21
PHOENIX, ARIZONA
BLM
Date
Stamp

7	327929	Sarah John	1613, P. 873	23N	8E	9
8	85448	Spencer's Tunnel	436, P. 473	23N	7E	24
9	85450	McCormick Moonsand #1	436, P. 472	23N	7E	24
10						

6. That between the dates starting at 12 o'clock noon on September 1, 20 17 and ending at 12 o'clock noon on September 1, 20 18 at least \$ 900.00 dollars worth of work and improvements were done and performed upon said claim(s) or upon one or more of a contiguous group of claims for the benefit of all, wholly or partly outside of a contiguous group of claims for the benefit of all, not including the location work.


7. That the following persons were employed to perform the work and improvements described herein: John M. Noble, Ken W. Noble, Elizabeth A. Noble, Cemex, USA

8. That the work and improvements performed were: roadwork and maintenance, excavating, stripping, processing, and removal of materials, removal of downed deadwood and brush.

9. Dated: 8/6/2018 Signature: Elizabeth A. Noble for North Country Land & Development Co.

SUBSCRIBED AND SWORN TO before me, a Notary Public, this 6 day of August 20 18

By: Joshua Nielsen
 Notary Public John Nielsen
 My Commission Expires 9-14-2019



Bureau of Land Management
 Arizona State Office
www.blm.gov/az

No. of Claims: _____ x \$10 = _____
 Check No.: _____ Init. _____
 Receipt No.: _____
 For BLM Use Only

NOTICE OF INTENTION TO HOLD MINING CLAIMS/SITES


When Recorded Return Document to:

Elizabeth A. Noble
North Country Land & Development Co.
11004 W. Wikicup Lane
Sun City, AZ. 85373

Check here if this is a change of address.

Telephone: 623-566-5864

E-mail Address: melhilde@aol.com



I (We) intend to hold the claims(s) and/or site(s) listed below for the calendar year 20__, and I (We) have filed or will file a Notice of Intent to Hold in the county where the claim (s) is located.


Reason for filing a Notice of Intent to Hold instead of an assessment work filing (check one):

- Maintenance fee was paid to maintain claim(s) during this assessment year.
- Mill or tunnel sites.
- Claim(s) was located during the current assessment year.
- BLM has deferred assessment work (attach copy of decision granting deferment, or pending petition for deferment including date petition was filed.)

Line No.	AMC NUMBER	CLAIM/SITE NAME	COUNTY RECORDER DATA (If available)	TWP	RNG	SEC
1	85449	Hilde's Millsite	436, p. 473	23N	7E	24
2						
3						
4						
5						
6						
7						
8						
9						
10						

436 1107

NOTICE OF INTENTION TO HOLD MINING CLAIMS/SITES
page 2




- 1. State of Arizona, County of Cocconino
- 2. I (Name) Elizabeth A. Noble, Sec-Treas. North Country Land & Development Co
- 3. Reside at (Address) 11004 W. Wikieup Lane
City Sun City County Maricopa State AZ Zip 85373 being duly sworn, depose and say that I am a citizen of the United States, more than eighteen years of age, that all of the facts set forth in this notice, subject to the provisions and penalties of 18 U.S.C. 1001 pertaining to the filing of false, fictitious, or fraudulent statements with the United States, are true and correct according to the best of my knowledge, information and belief.
- 4. Owner's name and address (If not shown in Items 1-3 above). North Country Land & Development Company, 11004 W. Wikieup Lane, Sun City, AZ. 85373
- 5. Dated: 8/6/2018 Signature: Elizabeth A. Noble, For North Country Land & Development Co.

Bureau of Land Management
Arizona State Office
www.blm.gov/az

No. of Claims: _____ x \$10 = _____
 Check No: _____ Init. _____
 Receipt No.: _____
For BLM Use Only

State of Arizona County of Maricopa
 Subscribed and sworn before me on 8/6/2018
 (Date)
John Nielsen
 (Notary Signature)



North Country Land and Development Co.
Elizabeth A. Noble
11004 W. Wikieup Lane
Sun City, AZ 85373

7 August 2018

Bureau of Land Management
Arizona State Office
1 N. Central Ave.
Suite 800
Phoenix, AZ 85004-4427

RECEIVED
BLM ARIZONA STATE OFFICE
2018 AUG -9 P 3:20
PHOENIX, ARIZONA

Dear Madams/Sirs;

Please find enclosed a Maintenance Fee Waiver Certification, Affidavit of Performance of Annual Work, Notice of Intention to Hold, check number 9527 in the amount of \$100 to cover fees for 10 mining claims held by North Country Land and Development Co., AMC #s 56874-56878, 85448-85450, 327929, and 132981, as required annually.

Please return all stamped/dated documents to the address listed above once they have been processed.

Thank you,



Elizabeth A. Noble
Secretary-Treasurer
North Country Land and Development Co.
928-853-7207
623-566-5864
11004 W. Wikieup Lane
Sun City, AZ 85373

Not sure if we needed to pay the \$10 on the Millsite (#7 on Maint. Fee Waiver Cert.), so we did. ☺

United States Department of the Interior
Bureau of Land Management
 DIV OF LANDS, MINRLS & ENERGY
 ONE N CENTRAL AVE
 PHOENIX, AZ 85004 -4427
 Phone: 602-417-9200

Receipt

No: 4232167

Transaction #: 4347461	
Date of Transaction: 08/10/2018	
CUSTOMER:	
NORTH COUNTRY LAND AND DEVELOPMENT CO 11004 W WIKIEUP LN SUN CITY, AZ 85373-4317 US	

LINE #	QTY	DESCRIPTION	REMARKS	UNIT PRICE	TOTAL
1	1.00	LOCATABLE MINERALS / MINING CLAIMS-NOT NEW-UNADJUD, ONE AUTH NO. ONLY / MINING CLAIM MONEY RECEIVED CASES: AMC56874/\$100.00	POL 2018/9 WAV NOI 2018/1	- n/a -	100.00
TOTAL:					\$100.00

PAYMENT INFORMATION			
1	AMOUNT:	100.00	POSTMARKED: N/A
	TYPE:	CHECK	RECEIVED: 08/09/2018
	CHECK NO:	9527	
	NAME:	NORTH COUNTRY LAND AND DEVELOPMENT CO 11004 W WIKIEUP LN SUN CITY AZ 85373-4317 US	

REMARKS

This receipt was generated by the automated BLM Collections and Billing System and is a paper representation of a portion of the official electronic record contained therein.

GENTILES

AMERICANS DON'T EAT HORSES


Mr. & Mrs. Ken W. Noble
North Country Land & Dev Co
11004 W. Wikieup Ln.
Sun City, AZ 85373-4317



7017 1450 0001 6206 9539



1000



85004

U.S. POSTAGE
PAID
SUN CITY, AZ
85351
AUG 07, 18
AMOUNT


\$6.91

R2306Y151778-11

*Bureau of Land Management
AZ State Office
1 N. Central Ave.
Phoenix, AZ
85004-4427*

BLM
AZ STATE OFFICE
PHOENIX, ARIZONA
2018 AUG -9 P 3:20

85004-442700



UNITED STATES
DEPARTMENT OF THE INTERIOR
BUREAU OF LAND MANAGEMENT

172
[Handwritten Signature]

AMC 56874
85448
132981

MAINTENANCE FEE WAIVER CERTIFICATION

FORM APPROVED 327929
OMB NO. 1004-0114
Expires: January 31, 2020

SEE INSTRUCTIONS ON PAGE 2

1. This small miner waiver is filed for the assessment year beginning on September 1, 2017 and ending on September 1, 2018.
2. The undersigned and all related parties owned ten or fewer mining claims, mill, or tunnel sites located and maintained on Federal lands in the United States of America on September 1, 2017.
3. The undersigned have performed the assessment work required by law for each mining claim listed prior to filing this waiver and understand that by filing this form, the undersigned must file an affidavit of assessment work with the Bureau of Land Management (BLM) by the December 30th following the filing of this waiver.
4. The undersigned understand that if the assessment work obligation has not yet come due under 30 U.S.C. 28 (for those claims in their first assessment year only), a notice of intent to hold reciting this condition must be recorded by the December 30th following the filing of this waiver.
5. The undersigned understand that mill and tunnel sites may also be listed on this waiver and be waived from payment of the maintenance fee, and that a notice of intent to hold for these sites is required to be filed with the BLM by the December 30th following the filing of this waiver.
6. The undersigned understand and acknowledge that pursuant to 43 U.S.C. 1212 and 18 U.S.C. 1001, the filing or recording of a false, fictitious, or fraudulent document with the BLM may result in a fine of up to \$250,000, a prison term not to exceed five years, or both.
7. The mining claims, mill or tunnel sites for which this waiver from payment of the maintenance fees is requested are:

CLAIM OR SITE NAME	BLM RECORDATION SERIAL NUMBER
1. White Pumice	✓ AMC # 56874
2. Black Pumice Nr. 1	AMC # 56875
3. White Pozzuolan # 1	AMC # 56876
4. White Pozzuolan # 2	AMC # 56877
5. Pozzuolan No. 3	AMC # 56878
6. Spencer's Tunnel	AMC # 85448
7. Hilde's Millsite	AMC # 85449
8. McCormick Moonsand # 1	AMC # 85450
9. Sarah John	AMC # 327929
10. Little Melvin	AMC # 132981

The owner(s) (claimants) of the above mining claims and sites are:

Elizabeth A. Noble, Sec-Treas North Country Land & Dev. Co.
Elizabeth A. Noble, Sec-Treas
 North Country Land & Development Company
 (Owner's Name - Please Print) (Owner's Signature)
 11004 W. Wikieup Lane San City AZ 85373
 (Owner's Mailing Address) (City) (State) (Zip Code)

(Owner's Name - Please Print) (Owner's Signature)



(Owner's Mailing Address) (City) (State) (Zip Code)

(Owner's Name - Please Print) (Owner's Signature)

(Owner's Mailing Address) (City) (State) (Zip Code)

(Owner's Name - Please Print) (Owner's Signature)

(Owner's Mailing Address) (City) (State) (Zip Code)



nu

(Owner's Name - Please Print)

(Owner's Signature)

(Owner's Mailing Address)

(City)

(State)

(Zip Code)

(Owner's Name - Please Print)

(Owner's Signature)

(Owner's Mailing Address)

(City)

(State)

(Zip Code)

(Owner's Name - Please Print)

(Owner's Signature)

(Owner's Mailing Address)

(City)

(State)

(Zip Code)

(Owner's Name - Please Print)

(Owner's Signature)

(Owner's Mailing Address)

(City)

(State)


(Zip Code)

18 U.S.C. 1001 and 43 U.S.C. 1212 make it a crime for any person knowingly and willfully to make to any department or agency of the United States any false, fictitious or fraudulent statements or representations as to any matter within its jurisdiction.

INSTRUCTIONS

1. This certification is made under the provisions of 43 U.S.C. § 1744 and 30 U.S.C. §28-28k and the regulations thereunder (43 CFR Part 3830).
2. The claimant(s) must fill in the dates in paragraph 1 for the beginning and ending of the assessment year for which this waiver is sought.
3. The claimant(s) must fill in the date in paragraph 2 for the beginning of the assessment year for which this waiver is sought.
4. All claim and site names and BLM serial numbers must be listed for the mining claims, mill sites, and tunnel sites for which the waiver is sought.
5. All owners of the mining claims, mill sites, and tunnel sites and their addresses must be given.
6. This waiver form must be signed by all the claimants or their designated agent, in original form. If an agent is designated, a notarized designation of agent, signed by all of the claimants with proper address given, must be submitted with this waiver.
7. This form must be filed no later than September 1st for the upcoming assessment year in the BLM State Office where the mining claims or sites are recorded, or the waiver cannot be granted by the BLM. (Example: To obtain a waiver for the assessment year 2012, which begins on September 1, 2011, you must qualify for and file for a waiver no later than September 1, 2011, in the proper BLM State Office.)
8. For all mining claims which require assessment work, you must record an affidavit of labor on or before the December 30th immediately following the filing of this waiver. For all other mining claims or sites waived, you must record a notice of intent to hold on or before the December 30th immediately following the filing of this waiver.
9. Mill and tunnel sites may also be listed on this waiver and be waived from payment of the maintenance fee. A notice of intent to hold for these sites is required to be filed by the December 30th following the filing of this waiver.

State of ARIZONA County of Maricopa
 Subscribed and sworn before me on 8/8/2017
Felicia Akao (Date)
Felicia Akao
 (Notary Signature)



FOR OFFICIAL USE ONLY

2017
 -9 P 2:58
 MARICOPA COUNTY, ARIZONA

56874
132981
327929
85448

When Recorded Return Document to:

Elizabeth A. Noble
North Country Land & Development Co.
11004 W. Wikieup Lane
Sun City, AZ 85373

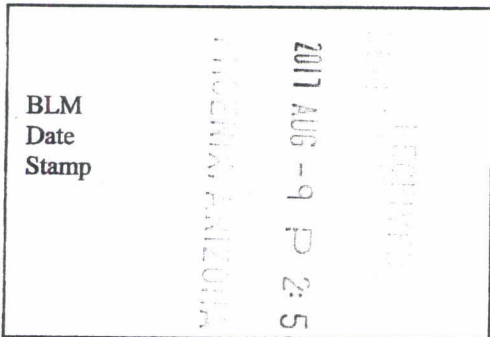
Check here if this is a change of address.

Telephone: 623-566-5864

E-mail address: melhilde@aol.com

AFFIDAVIT OF PERFORMANCE OF ANNUAL WORK

1. State of Arizona, County of Coconino ss:
2. I (Name) Elizabeth A. Noble, Sec. Treas., NCL&D.
3. Reside at (Address) 11004 W. Wikieup Lane



City Sun City County Maricopa

State AZ Zip 85373 being duly sworn, depose and say that I am a citizen of the United States, more than eighteen years of age, and that all of the facts set forth in this affidavit, subject to the provisions and penalties of 18 U.S.C. 1001 pertaining to the filing of false, fictitious, or fraudulent statements with the United States, are true and correct according to the best of my knowledge, information and belief.

4. Owner's name and address (If not shown in Items 1-3 above). North Country Land & Development Co. (NCL&D), 11004 W. Wikieup Lane, Sun City, AZ 85373

5. That I am personally acquainted with the mining claim(s). The work and improvements were made by and at the expense of the owner(s) of said claim(s). Said contiguous group of claims, listed on this document, are situated in the

(optional) Mining District; _____ County, Arizona.

Line No.	AMC NUMBER	CLAIM/SITE NAME	COUNTY RECORDER DATA (If available)	TWP	RNG	SEC
1	56874	White Pumice	416, p. 2	23N	8E	9
2	56875	Black Pumice No. 1	416, p. 5	23N	8E	9
3	56876	White Pozzuolan #1	416, p. 3	23N	8E	9
4	56877	White Pozzuolan #2	416, p. 4	23N	8E	9
5	56878	Pozzuolan No. 3	416, p. 1	23N	8E	9
6	132981	Little Melvin	838, p. 171	23N	8E	9


Form: MCF108

Revised July 2014

Page 1 of 2

ENTERED
AUG 14 2017
BY: RAM

AFFIDAVIT OF PERFORMANCE OF ANNUAL WORK – page 2



7	327929	Sarah John	1613, p. 873	23N	8E	29
8	85448	Spencer's Tunnel	436, p. 473	23N	7E	24
9	85450	McLermick Moensand	436, p. 472	23N	7E	24
10						

6. That between the dates starting at 12 o'clock noon on September 1, 20 16 and ending at 12 o'clock noon on September 1, 20 17 at least \$ 900⁰⁰ dollars worth of work and improvements were done and performed upon said claim(s) or upon one or more of a contiguous group of claims for the benefit of all, wholly or partly outside of a contiguous group of claims for the benefit of all, not including the location work.

7. That the following persons were employed to perform the work and improvements described herein: John M. Noble, Ken W. Noble, Elizabeth A. Noble, Cemex USA

8. That the work and improvements performed were: roadwork and maintenance, excavating, stripping, processing, and removal of materials, removal of downed deadwood and brush.


9. Dated: 8 Aug 2017 Signature: Elizabeth A. Noble for North Country Land & Liv. Co.

SUBSCRIBED AND SWORN TO before me, a Notary Public, this 8th day of AUGUST 20 17

By: Elizabeth A Noble

Notary Public [Signature]

My Commission Expires 09/04/2018



Bureau of Land Management
Arizona State Office
www.blm.gov/az

No. of Claims: 10 x \$10 = 100
 Check No.: 9373 Init. [Initials]
 Receipt No.: 3931534
 For BLM Use Only

My Comm. Exp. 03-04-2018
Metropcs County, Arizona
Notary Public
Fotcia Alano



NOTICE OF INTENTION TO HOLD MINING CLAIMS/SITES

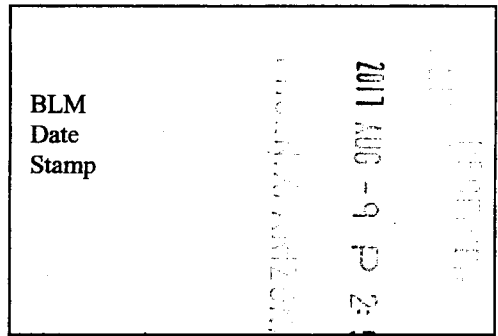
When Recorded Return Document to:

Elizabeth A. Noble
North Country Land Development Co.
11004 W. Wikieup Lane
Sun City, AZ 85373

Check here if this is a change of address.

Telephone: 623-566-5864

E-mail Address: melhilde@apl.com



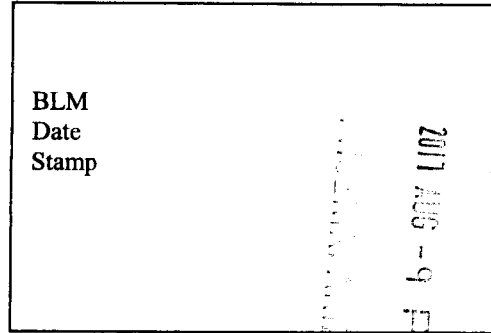
I (We) intend to hold the claims(s) and/or site(s) listed below for the calendar year 2017, and I (We) have filed or will file a Notice of Intent to Hold in the county where the claim (s) is located.

Reason for filing a Notice of Intent to Hold instead of an assessment work filing (check one):

- Maintenance fee was paid to maintain claim(s) during this assessment year.
- Mill or tunnel sites.
- Claim(s) was located during the current assessment year.
- BLM has deferred assessment work (attach copy of decision granting deferment, or pending petition for deferment including date petition was filed.)

Line No.	AMC NUMBER	CLAIM/SITE NAME	COUNTY RECORDER DATA (If available)	TWP	RNG	SEC
1	85449	Hilde's Millsite	436, p. 473	23N	7E	24
2						
3						
4						
5						
6						
7						
8						
9						
10						

NOTICE OF INTENTION TO HOLD MINING CLAIMS/SITES
page 2




- 1. State of Arizona, County of Cocconino
- 2. I (Name) Elizabeth A. Noble, Sec-Treas. North Country Land & Development Co.
- 3. Reside at (Address) 11004 W. Wikieup Lane
City Sun City County Maricopa State AZ Zip 85373 being duly sworn, depose and say that I am a citizen of the United States, more than eighteen years of age, that all of the facts set forth in this notice, subject to the provisions and penalties of 18 U.S.C. 1001 pertaining to the filing of false, fictitious, or fraudulent statements with the United States, are true and correct according to the best of my knowledge, information and belief.
- 4. Owner's name and address (If not shown in Items 1-3 above) North Country Land & Development Company, 11004 W. Wikieup Lane, Sun City, AZ 85373
- 5. Dated: 8 Aug 2017 Signature: Elizabeth A. Noble, Sec-Treas., for North Country Land & Devel. Co.

Bureau of Land Management
Arizona State Office
www.blm.gov/az

No. of Claims: _____ x \$10 = _____
Check No: _____ Init. _____
Receipt No.: _____
For BLM Use Only

State of Arizona County of Maricopa
Subscribed and sworn before me on 8/8/2017
[Signature]
(Date)
(Notary Signature)



North Country Land and Development Co.
Elizabeth A. Noble
11004 W. Wikieup Lane
Sun City, AZ 85373

8 August 2017

Bureau of Land Management
Arizona State Office
1 N. Central Ave.
Suite 800
Phoenix, AZ 85004-4427

Dear Madams/Sirs;

Please find enclosed a Maintenance Fee Waiver Certification, Affidavit of Performance of Annual Work, Notice of Intention to Hold, check number 9373 in the amount of \$100 to cover fees for 10 mining claims held by North Country Land and Development Co., AMC #s 56874-56878, 85448-85450, 327929, and 132981, as required annually.

Please return all stamped/dated documents to the address listed above once they have been processed.

Thank you,



Elizabeth A. Noble
Secretary-Treasurer
North Country Land and Development Co.
928-853-7207
623-566-5864
11004 W. Wikieup Lane
Sun City, AZ 85373

2017 AUG -9 PM 2:50
BUREAU OF LAND MANAGEMENT
PHOENIX, AZ

mcl-d.
1004 W. Wikipup Lane
Sun City, AZ 85373



7017 1000 0000 5467 7292

BLM
AZ. State Office
1 N. Central Ave.
Suite 800
Phoenix, AZ
85004-4427

85004-442700

U.S. POSTAGE
PAID
SUN CITY, AZ
85351
AUG 08 17
AMOUNT
\$6.80
R2303S104570-03




85004



1013

RECEIVED
2017 AUG -9 P 2:58
PHOENIX, ARIZONA



PLACE STICKER AT TOP OF ENVELOPE TO THE RIGHT
OF THE RETURN ADDRESS. FOLD AT DOTTED LINE
CERTIFIED MAIL®

United States Department of the Interior
Bureau of Land Management
 DIV OF LANDS, MINRLS & ENERGY
 ONE N CENTRAL AVE
 PHOENIX, AZ 85004 -4427
 Phone: 602-417-9200

Receipt

No: 3931536

Transaction #: 4041104	
Date of Transaction: 08/10/2017	
CUSTOMER:	
NORTH COUNTRY LAND AND DEVELOPMENT CO 11004 W WIKIEUP LN SUN CITY, AZ 85373-4317 US	

LINE #	QTY	DESCRIPTION	REMARKS	UNIT PRICE	TOTAL
1	1.00	LOCATABLE MINERALS / MINING CLAIMS- NOT NEW-UNADJUD, ONE AUTH NO. ONLY / MINING CLAIM MONEY RECEIVED CASES: AMC56874/\$100.00	POL 2017/10 WAV NOI 2017/1	- n/a -	100.00
TOTAL:					\$100.00

PAYMENT INFORMATION					
1	AMOUNT:	100.00	POSTMARKED:	08/08/2017	
	TYPE:	CHECK	RECEIVED:	08/09/2017	
	CHECK NO:	9373			
	NAME:	NORTH COUNTRY LAND AND DEVELOPMENT CO INC 11004 W WIKIEUP LN SUN CITY AZ 85373-4317 US			

REMARKS

This receipt was generated by the automated BLM Collections and Billing System and is a paper representation of a portion of the official electronic record contained therein.

Corrected Waiver

Amc 56874
Amc 85448
Amc 132981

221

PB

Form 3830-2
(October 2013)

UNITED STATES
DEPARTMENT OF THE INTERIOR
BUREAU OF LAND MANAGEMENT

MAINTENANCE FEE WAIVER CERTIFICATION

FORM APPROVED
OMB NO. 1004-0114
Expires: October 31, 2016

SEE INSTRUCTIONS ON PAGE 2

Amc 327929

1. This small miner waiver is filed for the assessment year beginning on September 1, 2016 and ending on September 1, 2017.
2. The undersigned and all related parties owned ten or fewer mining claims, mill, or tunnel sites located and maintained on Federal lands in the United States of America on September 1, 2016.
3. The undersigned have performed the assessment work required by law for each mining claim listed prior to filing this waiver and understand that by filing this form, the undersigned must file an affidavit of assessment work with the Bureau of Land Management (BLM) by the December 30th following the filing of this waiver.
4. The undersigned understand that if the assessment work obligation has not yet come due under 30 U.S.C. 28 (for those claims in their first assessment year only), a notice of intent to hold reciting this condition must be recorded by the December 30th following the filing of this waiver.
5. The undersigned understand that mill and tunnel sites may also be listed on this waiver and be waived from payment of the maintenance fee, and that a notice of intent to hold for these sites is required to be filed with the BLM by the December 30th following the filing of this waiver.
6. The undersigned understand and acknowledge that pursuant to 43 U.S.C. 1212 and 18 U.S.C. 1001, the filing or recording of a false, fictitious, or fraudulent document with the BLM may result in a fine of up to \$250,000, a prison term not to exceed five years, or both.
7. The mining claims, mill or tunnel sites for which this waiver from payment of the maintenance fees is requested are:

CLAIM OR SITE NAME	BLM RECORDATION SERIAL NUMBER
1. White Pumice	AMC # 56874
2. Black Pumice Nr. 1	AMC # 56875
3. White Pozzuolan # 1	AMC # 56876
4. White Pozzuolan # 2	AMC # 56877
5. Pozzuolan No. 3	AMC # 56878
6. Spencer's Tunnel	AMC # 85448
7. Hilde's Millsite	AMC # 85449
8. McCormick Moonsand # 1	AMC # 85450
9. Sarah John	AMC # 327929
10. Little Melvin	AMC # 132981

The owner(s) (claimants) of the above mining claims and sites are:

North Country Land & Development Company
 (Owner's Name - Please Print)
 11004 W. Wikieup Lane
 (Owner's Mailing Address)

Elizabeth A. Noble
 Elizabeth A. Noble, Pres., NCL&D
 Elizabeth A. Noble, Pres. for NCL&D
 (Owner's Signature)
 Sun City AZ 85373
 (City) (State) (Zip Code)

(Owner's Name - Please Print)

(Owner's Signature)

(Owner's Mailing Address)

(City) (State) (Zip Code)

(Owner's Name - Please Print)

(Owner's Signature)

(Owner's Mailing Address)

(City) (State) (Zip Code)

(Owner's Name - Please Print)

(Owner's Signature)

(Owner's Mailing Address)

(City) (State) (Zip Code)

AC 247 REMOVED
ENTERED SEP 21 2016

WVR cured. PB

RECEIVED
 BLM STATE OFFICE
 PHOENIX, ARIZONA
 2016 SEP 21 P 2:30

(Continued on page 2)

Noble/PB

(Owner's Name - Please Print)	(Owner's Signature)
(Owner's Mailing Address)	(City) (State) (Zip Code)
(Owner's Name - Please Print)	(Owner's Signature)
(Owner's Mailing Address)	(City) (State) (Zip Code)
(Owner's Name - Please Print)	(Owner's Signature)
(Owner's Mailing Address)	(City) (State) (Zip Code)
(Owner's Name - Please Print)	(Owner's Signature)
(Owner's Mailing Address)	(City) (State) (Zip Code)

18 U.S.C. 1001 and 43 U.S.C. 1212 make it a crime for any person knowingly and willfully to make to any department or agency of the United States any false, fictitious or fraudulent statements or representations as to any matter within its jurisdiction.

INSTRUCTIONS

1. This certification is made under the provisions of 43 U.S.C. § 1744 and 30 U.S.C. §28-28k and the regulations thereunder (43 CFR Part 3830).
2. The claimant(s) must fill in the dates in paragraph 1 for the beginning and ending of the assessment year for which this waiver is sought.
3. The claimant(s) must fill in the date in paragraph 2 for the beginning of the assessment year for which this waiver is sought.
4. All claim and site names and BLM serial numbers must be listed for the mining claims, mill sites, and tunnel sites for which the waiver is sought.
5. All owners of the mining claims, mill sites, and tunnel sites and their addresses must be given.
6. This waiver form must be signed by all the claimants or their designated agent, in original form. If an agent is designated, a notarized designation of agent, signed by all of the claimants with proper address given, must be submitted with this waiver.
7. This form must be filed no later than September 1st for the upcoming assessment year in the BLM State Office where the mining claims or sites are recorded, or the waiver cannot be granted by the BLM. (Example: To obtain a waiver for the assessment year 2012, which begins on September 1, 2011, you must qualify for and file for a waiver no later than September 1, 2011, in the proper BLM State Office.)
8. For all mining claims which require assessment work, you must record an affidavit of labor on or before the December 30th immediately following the filing of this waiver. For all other mining claims or sites waived, you must record a notice of intent to hold on or before the December 30th immediately following the filing of this waiver.
9. Mill and tunnel sites may also be listed on this waiver and be waived from payment of the maintenance fee. A notice of intent to hold for these sites is required to be filed by the December 30th following the filing of this waiver.

RECEIVED
 BLM AZ STATE OFFICE
 2016 SEP 21 P 2:30
 PHOENIX, ARIZONA

FOR OFFICIAL USE ONLY

7CLVD
11004 W. Wikieup Lane
Sun City, AZ
85373

PHOENIX, AZ 852

20 SEP 2016 PM 3 L



BLM - AZ State Office
1 N. Central Ave.
Phoenix, AZ
85004-4427

PHOENIX, ARIZONA

2016 SEP 21 P 2:30

RECEIVED
BLM AZ STATE OFFICE

* Att: Pauline Brown *

85004-4427



7CLVD
11004 W. Wikieup Lane
Sun City, AZ
85373

PHOENIX AZ 852

20 SEP 2016 PM 3 1



BLM - AZ State Office
1 N. Central Ave.
Phoenix, AZ
85004-4427

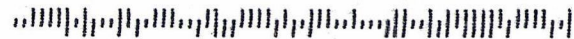
PHOENIX, ARIZONA

2016 SEP 21 P 2:30

RECEIVED
BLM AZ STATE OFFICE

* Att: Pauline Brown *

85004-4427



UNITED STATES
DEPARTMENT OF THE INTERIOR
BUREAU OF LAND MANAGEMENT

MAINTENANCE FEE WAIVER CERTIFICATION

221
[Signature]

56874
85448
132981

FORM APPROVED
OMB NO. 1004-0114
Expires: October 31, 2016
327929

SEE INSTRUCTIONS ON PAGE 2

- This small miner waiver is filed for the assessment year beginning on September 1, 2016 and ending on September 1, 2017.
- The undersigned and all related parties owned ten or fewer mining claims, mill, or tunnel sites located and maintained on Federal lands in the United States of America on September 1, 2016.
- The undersigned have performed the assessment work required by law for each mining claim listed prior to filing this waiver and understand that by filing this form, the undersigned must file an affidavit of assessment work with the Bureau of Land Management (BLM) by the December 30th following the filing of this waiver.
- The undersigned understand that if the assessment work obligation has not yet come due under 30 U.S.C. 28 (for those claims in their first assessment year only), a notice of intent to hold reciting this condition must be recorded by the December 30th following the filing of this waiver.
- The undersigned understand that mill and tunnel sites may also be listed on this waiver and be waived from payment of the maintenance fee, and that a notice of intent to hold for these sites is required to be filed with the BLM by the December 30th following the filing of this waiver.
- The undersigned understand and acknowledge that pursuant to 43 U.S.C. 1212 and 18 U.S.C. 1001, the filing or recording of a false, fictitious, or fraudulent document with the BLM may result in a fine of up to \$250,000, a prison term not to exceed five years, or both.
- The mining claims, mill or tunnel sites for which this waiver from payment of the maintenance fees is requested are:

CLAIM OR SITE NAME	BLM RECORDATION SERIAL NUMBER
1. White Pumice	AMC # 56874 ✓
2. Black Pumice Nr. 1	AMC # 56875
3. White Pozzuolan # 1	AMC # 56876
4. White Pozzuolan # 2	AMC # 56877
5. Pozzuolan No. 3	AMC # 56878 ✓
6. Spencer's Tunnel	AMC # 85448 ✓
7. Hilde's Millsite	AMC # 85449
8. McCormick Moonsand # 1	AMC # 85450 ✓
9. Sarah John	AMC # 327929 -
10. Little Melvin	AMC # 132981 -

The owner(s) (claimants) of the above mining claims and sites are:

North Country Land & Development Company

(Owner's Name - Please Print)

11004 W. Wikieup Lane

(Owner's Mailing Address)

[Signature]
(Owner's Signature)

Sun City

(City)

AZ

(State)

85373

(Zip Code)

(Owner's Name - Please Print)

(Owner's Mailing Address)

(Owner's Signature)

(City)

(State)

(Zip Code)

(Owner's Name - Please Print)

(Owner's Mailing Address)

(Owner's Signature)

(City)

(State)

(Zip Code)

(Owner's Name - Please Print)

(Owner's Mailing Address)

(Owner's Signature)

(City)

(State)

(Zip Code)

(Continued on page 2)

247
48
ENTERED
SEP 01 2016
BY: *[Signature]*

PHOENIX, ARIZONA
2016 AUG 31 P 3:13
RECEIVED
BLM AZ STATE OFFICE

[Handwritten initials]

 (Owner's Name - Please Print)

 (Owner's Mailing Address)

 (Owner's Name - Please Print)

 (Owner's Mailing Address)

 (Owner's Name - Please Print)

 (Owner's Mailing Address)

 (Owner's Name - Please Print)

 (Owner's Mailing Address)

 (Owner's Signature)

RECEIVED
 BLM AZ STATE OFFICE
 (City) (State) (Zip Code)
 2016 AUG 11 P 3:14

 (Owner's Signature)

PHOENIX, ARIZONA
 (City) (State) (Zip Code)

 (Owner's Signature)

 (City) (State) (Zip Code)

 (Owner's Signature)

 (City) (State) (Zip Code)

 (Owner's Signature)

 (City) (State) (Zip Code)

18 U.S.C. 1001 and 43 U.S.C. 1212 make it a crime for any person knowingly and willfully to make to any department or agency of the United States any false, fictitious or fraudulent statements or representations as to any matter within its jurisdiction.

INSTRUCTIONS

1. This certification is made under the provisions of 43 U.S.C. § 1744 and 30 U.S.C. §28-28k and the regulations thereunder (43 CFR Part 3830).
2. The claimant(s) must fill in the dates in paragraph 1 for the beginning and ending of the assessment year for which this waiver is sought.
3. The claimant(s) must fill in the date in paragraph 2 for the beginning of the assessment year for which this waiver is sought.
4. All claim and site names and BLM serial numbers must be listed for the mining claims, mill sites, and tunnel sites for which the waiver is sought.
5. All owners of the mining claims, mill sites, and tunnel sites and their addresses must be given.
6. This waiver form must be signed by all the claimants or their designated agent, in original form. If an agent is designated, a notarized designation of agent, signed by all of the claimants with proper address given, must be submitted with this waiver.
7. This form must be filed no later than September 1st for the upcoming assessment year in the BLM State Office where the mining claims or sites are recorded, or the waiver cannot be granted by the BLM. (Example: To obtain a waiver for the assessment year 2012, which begins on September 1, 2011, you must qualify for and file for a waiver no later than September 1, 2011, in the proper BLM State Office.)
8. For all mining claims which require assessment work, you must record an affidavit of labor on or before the December 30th immediately following the filing of this waiver. For all other mining claims or sites waived, you must record a notice of intent to hold on or before the December 30th immediately following the filing of this waiver.
9. Mill and tunnel sites may also be listed on this waiver and be waived from payment of the maintenance fee. A notice of intent to hold for these sites is required to be filed by the December 30th following the filing of this waiver.

RECEIVED
 BLM AZ STATE OFFICE
 PHOENIX, ARIZONA
 2016 AUG 11 P 3:13

FOR OFFICIAL USE ONLY

Customer Name Update Screen

System ID:MC

Name: NORTH COUNTRY LAND&DEV

Proprietor #: 53558

Renumber To:

Category: C - CORPORATION

Address: 11004 W WIKIEUP LN

City: SUN CITY

State: AZ

Zip: 853734317

UNDELIVERABLE

Email:

Phone: 623-566-5864

*12:04pm
Spoke w/ Elizabeth Nobel
will send a corrected WVR.*

RECEIVED
BLM AZ STATE OFFICE

2016 AUG 11 P 3:13

PHOENIX, ARIZONA

North Country Land and Development Co.

Elizabeth A. Noble
11004 W. Wikieup Lane
Sun City, AZ 85373

8 August 2016

56874
85448
132981
327929

Bureau of Land Management
Arizona State Office
1 N. Central Ave.
Suite 800
Phoenix, AZ 85004-4427

Dear Madams/Sirs;

Please find enclosed a Maintenance Fee Waiver Certification, an Affidavit of Performance of Annual Work, and a Notice of Intention to Hold, along with check number 9194 in the amount of \$100 to cover fees for 10 mining claims held by North Country Land and Development Co., AMC #s 56874-56878, 85448-85450, 327929, and 132981, as required annually.

Please return all stamped/dated documents to the address listed above once they have been processed. Also, please note, that this address is a new address for North Country Land and Development Company. Please update your records to reflect this change. We appreciate your efforts on our behalf in this regard.

Thank you,



Elizabeth A. Noble
President
North Country Land and Development Co.
928-853-7207
11004 W. Wikieup Lane
Sun City, AZ 85373

Please note addl. ck. # 9196 for \$10 for NOIH for AMC # 85449 as per Phyllis, BLM rep., on 8/9/16.

When Recorded Return Document to:

Elizabeth A. Noble
North Country Land & Development Co.
11004 W. Wikieup Ln
Sun City, Az. 85373

Check here is this is a change of address.

Telephone: 623-566-5864

E-mail address: melhilde@ad.com

RECEIVED
BLM AZ STATE OFFICE

2016 AUG 11 P 3 14

PHOENIX, ARIZONA

AFFIDAVIT OF PERFORMANCE OF ANNUAL WORK

1. State of Arizona, County of Coconino ss:

2. I (Name) Elizabeth A. Noble, President, NCL&D

3. Reside at (Address) 11004 W. Wikieup Ln

City Sun City County Maricopa

RECEIVED
BLM AZ STATE OFFICE
2016 AUG 11 P 3 14
PHOENIX, ARIZONA
BLM
Date
Stamp

State Az Zip 85373 being duly sworn, depose and say that I am a citizen of the United States, more than eighteen years of age, and that all of the facts set forth in this affidavit, subject to the provisions and penalties of 18 U.S.C. 1001 pertaining to the filing of false, fictitious, or fraudulent statements with the United States, are true and correct according to the best of my knowledge, information and belief.

4. Owner's name and address (If not shown in Items 1-3 above). North Country Land & Development Co. 11004 W. Wikieup Ln, Sun City, Az. 85373

5. That I am personally acquainted with the mining claim(s). The work and improvements were made by and at the expense of the owner(s) of said claim(s). Said contiguous group of claims, listed on this document, are situated in the Flagstaff (optional) Mining District; Coconino County, Arizona.

Line No.	AMC NUMBER	CLAIM/SITE NAME	COUNTY RECORDER DATA (If available)	TWP	RNG	SEC
1	56874	White Pumice	416, p. 2	23N	8E	9
2	56875	Black Pumice No. 1	416, p. 5	23N	8E	9
3	56876	White Pozzuolan #1	416, p. 3	23N	8E	9
4	56877	White Pozzuolan #2	416, p. 4	23N	8E	9
5	56878	Pozzuolan No. 3	416, p. 1	23N	8E	9
6	132981	Little Melvin	838, p. 171	23N	8E	9

RECEIVED
 BLM ARIZONA STATE OFFICE
 PHOENIX, ARIZONA
 2016 AUG 11 P 3 14
 BLM
 Date
 Stamp

7	327929	Sarah John	1613, p. 873	23N	8E	9
8	85448	Spencer's Tunnel	436, p. 473	23N	7E	21
9	85450	McCormick Mansard #1	436, p. 472	23N	7E	24
10						

6. That between the dates starting at 12 o'clock noon on September 1, 20 15 and ending at 12 o'clock noon on September 1, 20 16 at least \$ 900.00 dollars worth of work and improvements were done and performed upon said claim(s) or upon one or more of a contiguous group of claims for the benefit of all, wholly or partly outside of a contiguous group of claims for the benefit of all, not including the location work.


7. That the following persons were employed to perform the work and improvements described herein: John M. Noble, Ken W. Noble, Elizabeth A. Noble, Cemex USA

8. That the work and improvements performed were: roadwork and maintenance, excavating, stripping, removal of materials, removal of downed deadwood and brush.

9. Dated: 8/9/16 Signature: Elizabeth A. Noble, Pres., North Country Land & Development Co.

SUBSCRIBED AND SWORN TO before me, a Notary Public, this 9th day of August 2016

By: Elizabeth A. Noble
 Notary Public [Signature]
 My Commission Expires 3.31.19



Bureau of Land Management
 Arizona State Office
www.blm.gov/az

No. of Claims: 9 x \$10 = \$90.00
 Check No.: 9194 Init. [Signature]
 Receipt No.: 3628644
 For BLM Use Only

NOTICE OF INTENTION TO HOLD MINING CLAIMS/SITES

When Recorded Return Document to:

Elizabeth A. Noble
North Country Land & Development Co.
11004 W. Wikieup Lane
Sun City, Az. 85373

RECEIVED
 BLM AZ STATE OFFICE
 2016 AUG 11 P 3:14
 PHOENIX, ARIZONA
 BLM
 Date
 Stamp

Check here if this is a change of address.

Telephone: 603-566-5864

E-mail Address melhilde@adl.com


I (We) intend to hold the claims(s) and/or site(s) listed below for the calendar year 2016, and I (We) have filed or will file a Notice of Intent to Hold in the county where the claim (s) is located.

Reason for filing a Notice of Intent to Hold instead of an assessment work filing (check one):

- Maintenance fee was paid to maintain claim(s) during this assessment year.
- Mill or tunnel sites.
- Claim(s) was located during the current assessment year.
- BLM has deferred assessment work (attach copy of decision granting deferment, or pending petition for deferment including date petition was filed.)

Line No.	AMC NUMBER	CLAIM/SITE NAME	COUNTY RECORDER DATA (If available)	TWP	RNG	SEC
1	85449	Hilde's Millsite	436, p 473	23N	7E	24
2						
3						
4						
5						
6						
7						
8						
9						
10						

NOTICE OF INTENTION TO HOLD MINING CLAIMS/SITES
page 2




1. State of Arizona, County of Coconino
2. I (Name) Elizabeth A. Noble, President, North Country Land & Development Co.
3. Reside at (Address) 11004 W. Wikicup Ln
City Sun City County Maricopa State Az Zip 85373 being duly sworn, depose and say that I am a citizen of the United States, more than eighteen years of age, that all of the facts set forth in this notice, subject to the provisions and penalties of 18 U.S.C. 1001 pertaining to the filing of false, fictitious, or fraudulent statements with the United States, are true and correct according to the best of my knowledge, information and belief.
4. Owner's name and address (If not shown in Items 1-3 above). North Country Land and Development Co., 11004 W. Wikicup Ln, Sun City, Az. 85373
5. Dated: 8/9/16 Signature: Elizabeth A. Noble, PMS, North Country Land & Development Co.

Bureau of Land Management
Arizona State Office
www.az.blm.gov

No. of Claims:	<u>1</u>	x \$10 =	<u>\$10.00</u>
Check No:	<u>9196</u>	Init.	<u>EN</u>
Receipt No.:	<u>362064f</u>		
For BLM Use Only			

State of Arizona County of Maricopa
Subscribed and sworn before me on 8/9/16
(Date)
[Signature]
(Notary Signature) PG 2 of 2



NCL+D
1004 W. Wickenburg
Phoenix City, AZ
85373

**RETURN RECEIPT
REQUESTED**



7016 0910 0001 8277 3035

*Bureau of Land Mgmt
Arizona State Office
1 N. Central Ave.
Suite 800
Phoenix, AZ
85004-4427*



85004



1022

U.S. POSTAGE
PAID
SUN CITY, AZ
85351
AUG 09 16
AMOUNT
\$7.15
R2304E105160-09

RECEIVED
BLM AZ STATE OFFICE

2016 AUG 11 P 3:13

PHOENIX, ARIZONA

PLACE STICKER AT TOP OF ENVELOPE TO THE RIGHT
OF THE RETURN ADDRESS, FOLD AT DOTTED LINE

United States Department of the Interior
Bureau of Land Management
 DIV OF LANDS, MINRLS & ENERGY
 ONE N CENTRAL AVE
 PHOENIX, AZ 85004 -4427
 Phone: 602-417-9200

Receipt

No: 3628644

Transaction #: 3732408	
Date of Transaction: 08/12/2016	
CUSTOMER:	
NORTH COUNTRY LAND AND DEVELOPMENT CO 11004 W WIKIEUP LN SUN CITY, AZ 85373-4317 US	

LINE #	QTY	DESCRIPTION	REMARKS	UNIT PRICE	TOTAL
1	1.00	LOCATABLE MINERALS / MINING CLAIMS-NOT NEW-UNADJUD, ONE AUTH NO. ONLY / MINING CLAIM MONEY RECEIVED CASES: AMC56874/\$110.00	WAIVER 2017 - 10 / POL 2016 - 9 / NOI 2016 - 1	- n/a -	110.00
TOTAL:					\$110.00

REFUND \$10.00 12/28/16

PAYMENT INFORMATION					
1	AMOUNT:	100.00	POSTMARKED:	08/09/2016	
	TYPE:	CHECK	RECEIVED:	08/11/2016	
	CHECK NO:	9194			
	NAME:	NORTH COUNTRY LAND AND DEVELOPMENT COMPANY 11004 W WIKIEUP LN SUN CITY AZ 85373-4317 US			
2	AMOUNT:	10.00	POSTMARKED:	08/09/2016	
	TYPE:	CHECK	RECEIVED:	08/11/2016	
	CHECK NO:	9196			
	NAME:	NORTH COUNTRY LAND AND DEVELOPMENT COMPANY 11004 W WIKIEUP LN SUN CITY AZ 85373-4317 US			

REMARKS

This receipt was generated by the automated BLM Collections and Billing System and is a paper representation of a portion of the official electronic record contained therein.

ENTERED
AUG 17 2016
 BY: *[Signature]*

Authorized Date09/12/2016

Instructions to AccountsAZ BLM REFUND TO NORTH COUNTRY LAND AND
DEVELOPMENT COMPANY \$10.00 FOR OVERPAYMENT ON
AMC56874 RECEIPT #3628644. IO

Login ID7196

Entry Date09/12/2016

Total Amount\$10.00

UNITED STATES
DEPARTMENT OF THE INTERIOR
BUREAU OF LAND MANAGEMENT

MAINTENANCE FEE WAIVER CERTIFICATION

163
D.A.

56874
132981 85448
FORM APPROVED
OMB NO. 1004-0114
Expires: October 31, 2016
327929

SEE INSTRUCTIONS ON PAGE 2

1. This small miner waiver is filed for the assessment year beginning on September 1, 2015 and ending on September 1, 2016.
2. The undersigned and all related parties owned ten or fewer mining claims, mill, or tunnel sites located and maintained on Federal lands in the United States of America on September 1, 2015.
3. The undersigned have performed the assessment work required by law for each mining claim listed prior to filing this waiver and understand that by filing this form, the undersigned must file an affidavit of assessment work with the Bureau of Land Management (BLM) by the December 30th following the filing of this waiver.
4. The undersigned understand that if the assessment work obligation has not yet come due under 30 U.S.C. 28 (for those claims in their first assessment year only), a notice of intent to hold reciting this condition must be recorded by the December 30th following the filing of this waiver.
5. The undersigned understand that mill and tunnel sites may also be listed on this waiver and be waived from payment of the maintenance fee, and that a notice of intent to hold for these sites is required to be filed with the BLM by the December 30th following the filing of this waiver.
6. The undersigned understand and acknowledge that pursuant to 43 U.S.C. 1212 and 18 U.S.C. 1001, the filing or recording of a false, fictitious, or fraudulent document with the BLM may result in a fine of up to \$250,000, a prison term not to exceed five years, or both.
7. The mining claims, mill or tunnel sites for which this waiver from payment of the maintenance fees is requested are:

CLAIM OR SITE NAME	BLM RECORDATION SERIAL NUMBER
1. White Pumice ✓	AMC # 56874
2. Black Pumice Nr. 1	AMC # 56875
3. White Pozzuolan # 1	AMC # 56876
4. White Pozzuolan # 2	AMC # 56877
5. Pozzuolan No. 3	AMC # 56878
6. Spencer's Tunnel	AMC # 85448
7. Hilde's Millsite	AMC # 85449
8. McCormick Moonsand # 1	AMC # 85450
9. Sarah John	AMC # 327929
10. Little Melvin	AMC # 132981

The owner(s) (claimants) of the above mining claims and sites are:

North Country Land & Development Company

 (Owner's Name - Please Print)

110 Le Arta Drive

 (Owner's Mailing Address)

 (Owner's Name - Please Print)

 (Owner's Mailing Address)

 (Owner's Name - Please Print)

 (Owner's Mailing Address)

 (Owner's Name - Please Print)

 (Owner's Mailing Address)

Elizabeth A. Noble, Pres., NCL&D

 (Owner's Signature)

Henderson **NV** **89074**

 (City) (State) (Zip Code)

 (Owner's Signature)

 (City) (State) (Zip Code)

 (Owner's Signature)

 (City) (State) (Zip Code)

 (Owner's Signature)

 (City) (State) (Zip Code)

ENTERED
SEP 02 2015
BY: *for*

RECEIVED
BLM AZ STATE OFFICE
2015 AUG 4 3:11
PHOENIX ARIZONA

page 1
NWV
9/2/2015
for

(Owner's Name - Please Print)	(Owner's Signature)		
(Owner's Mailing Address)	(City)	(State)	(Zip Code)
(Owner's Name - Please Print)	(Owner's Signature)		
(Owner's Mailing Address)	(City)	(State)	(Zip Code)
(Owner's Name - Please Print)	(Owner's Signature)		
(Owner's Mailing Address)	(City)	(State)	(Zip Code)
(Owner's Name - Please Print)	(Owner's Signature)		
(Owner's Mailing Address)	(City)	(State)	(Zip Code)

RECEIVED
 BLM STATE OFFICE
 2015 AUG - 4 P 3:11
 PHOENIX, ARIZONA


18 U.S.C. 1001 and 43 U.S.C. 1212 make it a crime for any person knowingly and willfully to make to any department or agency of the United States any false, fictitious or fraudulent statements or representations as to any matter within its jurisdiction.

INSTRUCTIONS

1. This certification is made under the provisions of 43 U.S.C. § 1744 and 30 U.S.C. §28-28k and the regulations thereunder (43 CFR Part 3830).
2. The claimant(s) must fill in the dates in paragraph 1 for the beginning and ending of the assessment year for which this waiver is sought.
3. The claimant(s) must fill in the date in paragraph 2 for the beginning of the assessment year for which this waiver is sought.
4. All claim and site names and BLM serial numbers must be listed for the mining claims, mill sites, and tunnel sites for which the waiver is sought.
5. All owners of the mining claims, mill sites, and tunnel sites and their addresses must be given.
6. This waiver form must be signed by all the claimants or their designated agent, in original form. If an agent is designated, a notarized designation of agent, signed by all of the claimants with proper address given, must be submitted with this waiver.
7. This form must be filed no later than September 1st for the upcoming assessment year in the BLM State Office where the mining claims or sites are recorded, or the waiver cannot be granted by the BLM. (Example: To obtain a waiver for the assessment year 2012, which begins on September 1, 2011, you must qualify for and file for a waiver no later than September 1, 2011, in the proper BLM State Office.)
8. For all mining claims which require assessment work, you must record an affidavit of labor on or before the December 30th immediately following the filing of this waiver. For all other mining claims or sites waived, you must record a notice of intent to hold on or before the December 30th immediately following the filing of this waiver.
9. Mill and tunnel sites may also be listed on this waiver and be waived from payment of the maintenance fee. A notice of intent to hold for these sites is required to be filed by the December 30th following the filing of this waiver.

page 2

State of Nevada County of Clark
 Subscribed and sworn before me on 07/28/2015
Anahit Anna Karapetyan
 (Notary Signature)



FOR OFFICIAL USE ONLY

North Country Land and Development Co.
Elizabeth A. Noble
110 Le Arta Drive
Henderson, NV 89074

31 July 2015

Bureau of Land Management
Arizona State Office
1 N. Central Ave.
Suite 800
Phoenix, AZ 85004-4427

Dear Madams/Sirs;

Please find enclosed a Maintenance Fee Waiver Certification, an Affidavit of Performance of Annual Work, and a Notice of Intention to Hold, along with check number 9070 in the amount of \$100 to cover fees for 10 mining claims held by North Country Land and Development Co., AMC #s 56874-56878, 85448-85450, 327929, and 132981, as required annually.

Please return all stamped/dated documents to the address listed above once they have been processed.

Thank you,



Elizabeth A. Noble
President
North Country Land and Development Co.

RECEIVED
BLM ARIZONA STATE OFFICE
2015 AUG -4 P 3:10
PHOENIX, ARIZONA

When Recorded Return Document:

Elizabeth A. Noble
North Country Land & Development Co.
110 de Arta Drive
Henderson, NV 89074

56874
327929
132981

Check here if this is a change of address.

Telephone: 702-454-0260

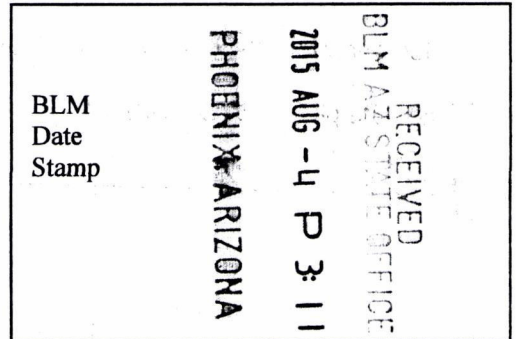
E-mail address: melhilde@aol.com

AFFIDAVIT OF PERFORMANCE OF ANNUAL WORK

1. State of Arizona, County of Coconino ss:

2. I (Name) Elizabeth A. Noble, President, NCL&D

3. Reside at (Address) 110 de Arta Drive



City Henderson County Clark

State NV Zip 89074 being duly sworn, depose and say that I am a citizen of the United States, more than eighteen years of age, and that all of the facts set forth in this affidavit, subject to the provisions and penalties of 18 U.S.C. 1001 pertaining to the filing of false, fictitious, or fraudulent statements with the United States, are true and correct according to the best of my knowledge, information and belief.

4. Owner's name and address (If not shown in Items 1-3 above). North Country Land & Development Co., 110 de Arta Drive, Henderson, NV 89074

5. That I am personally acquainted with the mining claim(s). The work and improvements were made by and at the expense of the owner(s) of said claim(s). Said contiguous group of claims, listed on this document, are situated in the

Flagstaff (optional) Mining District; Coconino County, Arizona.

Line No.	AMC NUMBER	CLAIM/SITE NAME	COUNTY RECORDER DATA (If available)	TWP	RNG	SEC
1	56874	White Pumice	416, p. 2	23N	8E	9
2	56875	Black Pumice Nr. 1	416, p. 5	23N	8E	9
3	56876	White Pozzuolan #1	416, p. 3	23N	8E	9
4	56877	White Pozzuolan #2	416, p. 4	23N	8E	9
5	56878	Pozzuolan No. 3	416, p. 1	23N	8E	9
6	132981	Little Melvin	838, p. 171	23N	8E	9

Form: MCF108

Revised July 2014

Page 1 of 2



RECEIVED
 BLM AZ STATE OFFICE
 2015 AUG -4 P 3:11
 PHOENIX, ARIZONA
 BLM
 Date
 Stamp

7	327929	Sarah John	1613, p. 873	23N	8E	9
8	8544B	Spencer's Tunnel	436, p. 473	23N	7E	24
9	85450	McCormick Moonsand #1	436, p. 472	23N	7E	24
10						


6. That between the dates starting at 12 o'clock noon on September 1, 20 14 and ending at 12 o'clock noon on September 1, 20 15 at least \$ 900.00 dollars worth of work and improvements were done and performed upon said claim(s) or upon one or more of a contiguous group of claims for the benefit of all, wholly or partly outside of a contiguous group of claims for the benefit of all, not including the location work.

7. That the following persons were employed to perform the work and improvements described herein: _____
John M. Noble, Ken W. Noble, Elizabeth A. Noble, Cemex USA

8. That the work and improvements performed were: roadwork and maintenance, excavating, stripping, removal of materials, removal of downed deadwood and brush.

9. Dated: 7/28/15 Signature: Elizabeth A. Noble, President, North Country Land & Dev. Co.
 State of Nevada, County of Clark
 SUBSCRIBED AND SWORN TO before me, a Notary Public, this 28th day of July 20 15

By: Elizabeth A Noble
 Notary Public Anahit Anna Karapetyan
 My Commission Expires 04/01/2019



Bureau of Land Management
 Arizona State Office
www.blm.gov/az

No. of Claims: 9 x \$10 = \$90.00
 Check No.: 9070 Init. CAH
 Receipt No.: 3359319
 For BLM Use Only

85448

NOTICE OF INTENTION TO HOLD MINING CLAIMS/SITES

When Recorded Return Document to:

Elizabeth A. Noble
North Country Land & Development Co.
110 de Arta Dr.
Henderson, NV 89074

Check here if this is a change of address.

Telephone: 702-454-0260

E-mail Address: melhilde@aol.com

RECEIVED
 BLM AZ STATE OFFICE
 2015 AUG -4 P 3:11
 PHOENIX, ARIZONA


BLM
 Date
 Stamp

I (We) intend to hold the claims(s) and/or site(s) listed below for the calendar year 2015, and I (We) have filed or will file a Notice of Intent to Hold in the county where the claim (s) is located.

Reason for filing a Notice of Intent to Hold instead of an assessment work filing (check one):

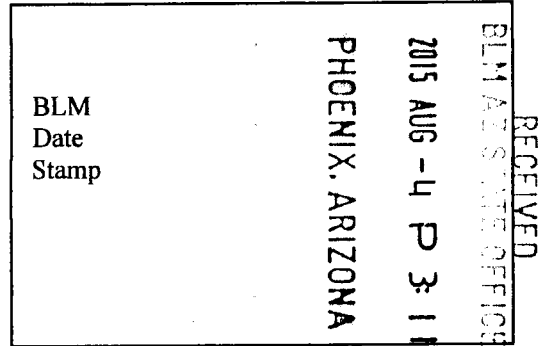
- Maintenance fee was paid to maintain claim(s) during this assessment year.
- Mill or tunnel sites.
- Claim(s) was located during the current assessment year.
- BLM has deferred assessment work (attach copy of decision granting deferment, or pending petition for deferment including date petition was filed.)

Line No.	AMC NUMBER	CLAIM/SITE NAME	COUNTY RECORDER DATA (If available)	TWP	RNG	SEC
1	85449	Hilde's Millsite	436, p. 473	23N	7E	24
2						
3						
4						
5						
6						
7						
8						
9						
10						



INTERIM
 AUG 06 2015
 BY: RAM

NOTICE OF INTENTION TO HOLD MINING CLAIMS/SITES
page 2




1. State of Arizona, County of Coconino
2. I (Name) Elizabeth A. Noble, President, North Country Land & Development Co.
3. Reside at (Address) 110 Le Anta Drive
City Henderson County Clark State NV Zip 89074 being duly sworn, depose and say that I am a citizen of the United States, more than eighteen years of age, that all of the facts set forth in this notice, subject to the provisions and penalties of 18 U.S.C. 1001 pertaining to the filing of false, fictitious, or fraudulent statements with the United States, are true and correct according to the best of my knowledge, information and belief.
4. Owner's name and address (If not shown in Items 1-3 above). North Country Land and Development Co., 110 Le Anta Dr., Henderson, NV 89074
5. Dated: 7/28/15 Signature: Elizabeth A. Noble, President, North Country Land & Development Co.

Bureau of Land Management
Arizona State Office
www.blm.gov/az

No. of Claims:	<u>1</u>	x \$10 =	<u>\$10.⁰⁰</u>
Check No:	<u>9070</u>	Init.	<u>A.A.</u>
Receipt No.:	<u>3359319</u>		
For BLM Use Only			

State of Nevada County of Clark
Subscribed and sworn before me on 07/28/2015
(Date)
Anahit Anna Karapetyan
(Notary Signature)



North Countryland & Development
110 Le Arta Dr
Henderson NV 89074-0112



CERTIFIED MAIL™



LAS VEGAS NV 89001

AUG 31 2015 PM 4:1

RECEIVED
BLM AZ STATE OFFICE

7010 3090 0001 1134 8558

2015 AUG -4 P 3:05

BLM

PHOENIX, ARIZONA / *N. Central Ave.*

Suite 800

Phoenix, AZ

85004-4427

U.S. POSTAGE
PAID
HENDERSON, NV
89012
JUL 31, 15
AMOUNT
\$6.96
R2304W120071-10



85004



1000

85004442700



North Countryland & Development
110 Le Arta Dr
Henderson NV 89074-0112



CERTIFIED MAIL™




LAS VEGAS NV 890
JUL 31 2015 PM 4 1

RECEIVED
BLM ADMINISTRATIVE OFFICE

7010 3090 0001 1134 8558

2015 AUG -4 P 3:05 *BLM*

*PHOENIX, ARIZONA / N. Central Ave.
Suite 800
Phoenix, AZ
85004-4427*



U.S. POSTAGE
PAID
HENDERSON, NV
89012
JUL 31 15
AMOUNT

\$6.96
R2 D4W120071-10

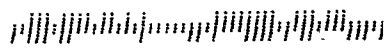


85004



1000

85004442700



United States Department of the Interior
Bureau of Land Management
LANDS/RECREATION & PLANNING
ONE N CENTRAL AVE
PHOENIX, AZ 85004 -2203
Phone: 602-417-9200

Receipt

No: 3359319

Transaction #: 3457299	
Date of Transaction: 08/05/2015	
CUSTOMER:	
NORTH COUNTRY LAND AND DEVELOPMENT CO 110 LE ARTA DR HENDERSON,NV 89074-0112 US	

LINE #	QTY	DESCRIPTION	REMARKS	UNIT PRICE	TOTAL
1	1.00	LOCATABLE MINERALS / MINING CLAIMS-NOT NEW-UNADJUD,ONE AUTH NO. ONLY / MINING CLAIM MONEY RECEIVED CASES: AMC56874/\$100.00	MAINT FEE WAIVER (10) 2016 / POL (9) 2015 / NOI (1) 2015	- n/a -	100.00
TOTAL:					\$100.00

PAYMENT INFORMATION			
1	AMOUNT:	100.00	POSTMARKED: 07/31/2015
	TYPE:	CHECK	RECEIVED: 08/04/2015
	CHECK NO:	9070	
	NAME:	NORTH COUNTRY LAND AND DEVELOPMENT COMPANY 110 LE ARTA DR HENDERSON NV 89074-0112 US	

REMARKS

This receipt was generated by the automated BLM Collections and Billing System and is a paper representation of a portion of the official electronic record contained therein.



UNITED STATES 12831
DEPARTMENT OF THE INTERIOR
BUREAU OF LAND MANAGEMENT
MAINTENANCE FEE WAIVER CERTIFICATION

Ad.

Amc 56874
85448
132981
FORM APPROVED
OMB NO. 1004-0114
Expires: October 31, 2016
327929

SEE INSTRUCTIONS ON PAGE 2

1. This small miner waiver is filed for the assessment year beginning on September 1, 2014 and ending on September 1, 2015.
2. The undersigned and all related parties owned ten or fewer mining claims, mill, or tunnel sites located and maintained on Federal lands in the United States of America on September 1, 2014.
3. The undersigned have performed the assessment work required by law for each mining claim listed prior to filing this waiver and understand that by filing this form, the undersigned must file an affidavit of assessment work with the Bureau of Land Management (BLM) by the December 30th following the filing of this waiver.
4. The undersigned understand that if the assessment work obligation has not yet come due under 30 U.S.C. 28 (for those claims in their first assessment year only), a notice of intent to hold reciting this condition must be recorded by the December 30th following the filing of this waiver.
5. The undersigned understand that mill and tunnel sites may also be listed on this waiver and be waived from payment of the maintenance fee, and that a notice of intent to hold for these sites is required to be filed with the BLM by the December 30th following the filing of this waiver.
6. The undersigned understand and acknowledge that pursuant to 43 U.S.C. 1212 and 18 U.S.C. 1001, the filing or recording of a false, fictitious, or fraudulent document with the BLM may result in a fine of up to \$250,000, a prison term not to exceed five years, or both.
7. The mining claims, mill or tunnel sites for which this waiver from payment of the maintenance fees is requested are:

CLAIM OR SITE NAME	BLM RECORDATION SERIAL NUMBER
1. White Pumice ✓	AMC # 56874 ✓
2. Black Pumice Nr. 1 ✓	AMC # 56875 ✓
3. White Pozzuolan # 1 ✓	AMC # 56876 ✓
4. White Pozzuolan # 2 ✓	AMC # 56877 ✓
5. Pozzuolan No. 3 ✓	AMC # 56878 ✓
6. Spencer's Tunnel ✓	AMC # 85448 ✓
7. Hilde's Millsite ✓	AMC # 85449 ✓
8. McCormick Moonsand # 1 ✓	AMC # 85450 ✓
9. Sarah John ✓	AMC # 327929 ✓
10. Little Melvin ✓	AMC # 132981 ✓


RECEIVED
 BLM AZ STATE OFFICE
 PHOENIX, ARIZONA
 2014 AUG 14 P 2:36

The owner(s) (claimants) of the above mining claims and sites are:

North Country Land & Development Company ✓
 (Owner's Name - Please Print)
 110 Le Arta Drive
 (Owner's Mailing Address)

*Elizaveta Noble, President
North Country Land & Dev. Co.*
 (Owner's Signature)
 Henderson NV 89074
 (City) (State) (Zip Code)

State of Nevada County of Clark
 Subscribed and sworn before me on 08/10/2014
Anahit Anna Karapetyan
 (Notary Signature)
 (Owner's Mailing Address)



ENTERED
 AC 483
 SEP 10 2014
 BY: ps

(Owner's Name - Please Print)
 (Owner's Mailing Address)
 (Owner's Name - Please Print)
 (Owner's Mailing Address)

(Owner's Signature)
 (City) (State) (Zip Code)
 (Owner's Signature)
 (City) (State) (Zip Code)

(Owner's Name - Please Print)	(Owner's Signature)		
(Owner's Mailing Address)	(City)	(State)	(Zip Code)

(Owner's Name - Please Print)	(Owner's Signature)		
(Owner's Mailing Address)	(City)	(State)	(Zip Code)
(Owner's Name - Please Print)	(Owner's Signature)		
(Owner's Mailing Address)	(City)	(State)	(Zip Code)
(Owner's Name - Please Print)	(Owner's Signature)		
(Owner's Mailing Address)	(City)	(State)	(Zip Code)

RECEIVED
 BLM AZ STATE OFFICE
 2016 AUG 14 P 2:36
 PHOENIX, ARIZONA

18 U.S.C. 1001 and 43 U.S.C. 1212 make it a crime for any person knowingly and willfully to make to any department or agency of the United States any false, fictitious or fraudulent statements or representations as to any matter within its jurisdiction.

INSTRUCTIONS

1. This certification is made under the provisions of 43 U.S.C. § 1744 and 30 U.S.C. §28-28k and the regulations thereunder (43 CFR Part 3830).
2. The claimant(s) must fill in the dates in paragraph 1 for the beginning and ending of the assessment year for which this waiver is sought.
3. The claimant(s) must fill in the date in paragraph 2 for the beginning of the assessment year for which this waiver is sought.
4. All claim and site names and BLM serial numbers must be listed for the mining claims, mill sites, and tunnel sites for which the waiver is sought.
5. All owners of the mining claims, mill sites, and tunnel sites and their addresses must be given.
6. This waiver form must be signed by all the claimants or their designated agent, in original form. If an agent is designated, a notarized designation of agent, signed by all of the claimants with proper address given, must be submitted with this waiver.
7. This form must be filed no later than September 1st for the upcoming assessment year in the BLM State Office where the mining claims or sites are recorded, or the waiver cannot be granted by the BLM. (Example: To obtain a waiver for the assessment year 2012, which begins on September 1, 2011, you must qualify for and file for a waiver no later than September 1, 2011, in the proper BLM State Office.)
8. For all mining claims which require assessment work, you must record an affidavit of labor on or before the December 30th immediately following the filing of this waiver. For all other mining claims or sites waived, you must record a notice of intent to hold on or before the December 30th immediately following the filing of this waiver.
9. Mill and tunnel sites may also be listed on this waiver and be waived from payment of the maintenance fee. A notice of intent to hold for these sites is required to be filed by the December 30th following the filing of this waiver.

FOR OFFICIAL USE ONLY

AMC 56874
132981
327929
85448

When Recorded Return Document to:

Elizabeth A. Noble
North Country Land & Dev. Co.
110 Le Arta Drive
Henderson, NV 89074

Check here if this is a change of address.

Telephone: (702) 454-0260

E-mail address: melhilde@aol.com

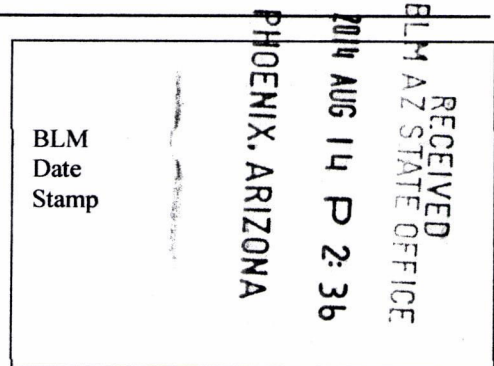
AFFIDAVIT OF PERFORMANCE OF ANNUAL WORK

1. State of Arizona, County of Coconino ss:

2. I (Name) Elizabeth A. Noble, Pres., NCL+D

3. Reside at (Address) 110 Le Arta Drive

City Henderson County Clark



State NV Zip 89074 being duly sworn, depose and say that I am a citizen of the United States, more than eighteen years of age, and that all of the facts set forth in this affidavit, subject to the provisions and penalties of 18 U.S.C. 1001 pertaining to the filing of false, fictitious, or fraudulent statements with the United States, are true and correct according to the best of my knowledge, information and belief.

4. Owner's name and address (If not shown in Items 1-3 above). North Country Land & Development Co., 110 Le Arta Dr., Henderson, NV. 89074

5. That I am personally acquainted with the mining claim(s). The work and improvements were made by and at the expense of the owner(s) of said claim(s). Said contiguous group of claims, listed on this document, are situated in the Flagstaff (optional) Mining District; Coconino County, Arizona.

Line No.	AMC NUMBER	CLAIM/SITE NAME	COUNTY RECORDER DATA (If available)	TWP	RNG	SEC
1	56874	White Pumice	416, p. 2	23N	8E	9
2	56875	Black Pumice No. 1	416, p. 5	23N	8E	9
3	56876	White Pozzuolan #1	416, p. 3	23N	8E	9
4	56877	White Pozzuolan #2	416, p. 4	23N	8E	9
5	56878	Pozzuolan No. 3	416, p. 1	23N	8E	9
6	132981	Little Melvin	838, p. 171	23N	8E	9

Form: MCF108
Revised Jan. 2006
Page 1 of 2

ENTERED
AUG 18 2014
BY: _____

RECEIVED
BLM AZ STATE OFFICE
2014 AUG 14 P 2:31
PHOENIX, ARIZONA

BLM
Date
Stamp

7	327929	Sarah John	1613, p. 873	23N	8E	9
8	85448	Spencer's Tunnel	436, p. 473	23N	7E	24
9	85450	Mcormick Moonsand #1	436, p. 472	23N	7E	24
10						

6. That between the dates starting at 12 o'clock noon on September 1, 20 13 and ending at 12 o'clock noon on September 1, 20 14 at least \$ 9000 dollars worth of work and improvements were done and performed upon said claim(s) or upon one or more of a contiguous group of claims for the benefit of all, wholly or partly outside of a contiguous group of claims for the benefit of all, not including the location work.

7. That the following persons were employed to perform the work and improvements described herein: _____

John M. Noble, Ken W. Noble, Elizabeth A. Noble, Cemex USA


8. That the work and improvements performed were: Roadwork and maintenance, excavating, stripping, removal of materials, removal of downed deadwood and brush.

9. Dated: 8/11/14 Signature: [Signature] Pres., North County Land & Sec. Co.
State of Nevada, County of Clark
SUBSCRIBED AND SWORN TO before me, a Notary Public, this 11th day of August 20 14

By: Elizabeth A Noble

Notary Public Anahit Anna Karapetyan

My Commission Expires 04/01/2015



Bureau of Land Management
Arizona State Office
www.az.blm.gov

No. of Claims: 9 x \$10 = \$90.00
Check No.: 8943 Init. AA
Receipt No.: 3102185
For BLM Use Only

Amc ~~85448~~
85448

NOTICE OF INTENTION TO HOLD MINING CLAIMS/SITES

When Recorded Return Document to:

Elizabeth A. Noble
North Country Land + Dev. Co.
110 Le Arta Drive
Henderson, NV 89074

BLM
Date
Stamp

RECEIVED
BLM AZ STATE OFFICE
2014 AUG 14 P 2:37
PHOENIX, ARIZONA

Check here if this is a change of address.

Telephone: (702) 454-0260

E-mail Address melhilde@aol.com

I (We) intend to hold the claims(s) and/or site(s) listed below for the calendar year 20 14, and I (We) have filed or will file a Notice of Intent to Hold in the county where the claim (s) is located.

Reason for filing a Notice of Intent to Hold instead of an assessment work filing (check one):

- Maintenance fee was paid to maintain claim(s) during this assessment year.
- Mill or tunnel sites.
- Claim(s) was located during the current assessment year.
- BLM has deferred assessment work (attach copy of decision granting deferment, or pending petition for deferment including date petition was filed.)

Line No.	AMC NUMBER	CLAIM/SITE NAME	COUNTY RECORDER DATA (If available)	TWP	RNG	SEC
1	85449	Hilde's Millsite	436, p. 473	23N	7E	24
2						
3						
4						
5						
6						
7						
8						
9						
10						

NOTICE OF INTENTION TO HOLD MINING CLAIMS/SITES
page 2


RECEIVED
BLM AZ STATE OFFICE
PHOENIX, ARIZONA
2014 AUG 14 P 2:37
BLM
Date
Stamp

1. State of Arizona, County of Coconino
2. I (Name) Elizabeth A. Noble, President, North Country Land & Development Co.
3. Reside at (Address) 110 de Arta Drive
City Henderson County Clark State NV Zip 89074 being duly sworn, depose and say that I am a citizen of the United States, more than eighteen years of age, that all of the facts set forth in this notice, subject to the provisions and penalties of 18 U.S.C. 1001 pertaining to the filing of false, fictitious, or fraudulent statements with the United States, are true and correct according to the best of my knowledge, information and belief.
4. Owner's name and address (If not shown in Items 1-3 above). North Country Land & Development Co., 110 Le Arta Dr. Henderson, NV 89074
5. Dated: 8/11/14 Signature: Elizabeth A. Noble, Pres., North Country Land & Dev. Co.

Bureau of Land Management
Arizona State Office
www.az.blm.gov


No. of Claims: 1 x \$10 = \$10.00
Check No: 8943 Init. EAH
Receipt No.: 3102185
For BLM Use Only

State of Nevada County of Clark
Subscribed and sworn before me on 08/11/2014
(Date)
Anahit Anna Karapetyan
(Notary Signature)

 ANAHIT ANNA KARAPETYAN
NOTARY PUBLIC
STATE OF NEVADA
My Commission Expires: 04/01/2015
Certificate No: 11-4501-1

VCL-D
10 Le Arta Dr.
Henderson, NV
89074


PLACE STICKER AT TOP OF ENVELOPE TO THE RIGHT
OF THE RETURN ADDRESS, FOLD AT DOTTED LINE
CERTIFIED MAIL™



7010 3090 0001 1134 8

BLM
AZ. State Office
1 N. Central Ave.
Suite 800
Phoenix, AZ
85004-4427

85004442700



1000

85004

HENDERSON, NV
89012
AUG 12, '14
AMOUNT


\$6.70
00030164-04

PHOENIX, ARIZONA
2014 AUG 14 P 2:36
BLM AZ STATE OFFICE



NCL-D
110 Le Arta Dr.
Henderson, NV
89074

PLACE STICKER AT TOP OF ENVELOPE TO THE RIGHT
OF THE RETURN ADDRESS, FOLD AT DOTTED LINE
CERTIFIED MAIL™



9 4ET1 1000 0606 0107

BLM
AZ State Office
1 N. Central Ave.
Suite 800
Phoenix, AZ
85004-4427

85004442700



1000




85004

HENDERSON, NV
89012
AUG 12, 14
AMOUNT

\$6.70
00030164-04

BLM AZ STATE OFFICE
PHOENIX, ARIZONA
2014 AUG 14 P 2:36



United States Department of the Interior
Bureau of Land Management
LANDS/RECREATION & PLANNING
ONE N CENTRAL AVE
PHOENIX, AZ 85004 -2203
Phone: 602-417-9200



Receipt

No: 3102185

Transaction #: 3193749	
Date of Transaction: 08/15/2014	
CUSTOMER:	
NORTH COUNTRY LAND AND DEVELOPMENT CO 110 LE ARTA DR HENDERSON,NV 89074-0112 US	

LINE #	QTY	DESCRIPTION	REMARKS	UNIT PRICE	TOTAL
1	1.00	LOCATABLE MINERALS / MINING CLAIMS-NOT NEW-UNADJUD,ONE AUTH NO. ONLY / MINING CLAIM MONEY RECEIVED CASES: AMC56874/\$100.00	MAINT FEE WAIVER (10) 2015 / POL (9) 2014 / NOI (1) 2014	- n/a -	100.00
TOTAL:					\$100.00

PAYMENT INFORMATION					
1	AMOUNT:	100.00	POSTMARKED:	08/12/2014	
	TYPE:	CHECK	RECEIVED:	08/14/2014	
	CHECK NO:	8943			
	NAME:	NORTH COUNTRY LAND AND DEVELOPMENT CO 110 LE ARTA DR HENDERSON NV 89074-0112 US			

REMARKS

This receipt was generated by the automated BLM Collections and Billing System and is a paper representation of a portion of the official electronic record contained therein.

UNITED STATES
DEPARTMENT OF THE INTERIOR
BUREAU OF LAND MANAGEMENT

MAINTENANCE FEE WAIVER CERTIFICATION

SEE INSTRUCTIONS ON PAGE 2

Amc 85448

Amc 327929

256

FORM APPROVED

OMB NO. 1004-0114

Expires: August 31, 2013

Amc 132981

ACH

1. This small miner waiver is filed for the assessment year beginning on September 1, 2013 and ending on September 1, 2014.
2. The undersigned and all related parties owned ten or fewer mining claims, mill, or tunnel sites located and maintained on Federal lands in the United States of America on September 1, 2013.
3. The undersigned have performed the assessment work required by law for each mining claim listed prior to filing this waiver and understand that by filing this form, an affidavit of assessment work must be recorded by the December 30th following the filing of this waiver.
4. The undersigned understand that if the assessment work obligation has not yet come due under 30 U.S.C. 28 (for those claims in their first assessment year only), a notice of intent to hold reciting this condition must be recorded by the December 30th following the filing of this waiver.
5. The undersigned understand that mill and tunnel sites may also be listed upon this waiver and be waived from payment of the maintenance fee, and that a notice of intent to hold for these sites is required to be recorded by the December 30th immediately following the filing of this waiver.
6. The undersigned understand and acknowledge that pursuant to 43 U.S.C. 1212 and 18 U.S.C. 1001, the filing or recording of a false, fictitious, or fraudulent document with the Bureau of Land Management may result in a fine of up to \$250,000, a prison term not to exceed five years, or both.
7. The mining claims, mill or tunnel sites for which this waiver from payment of the maintenance fees is requested are:

CLAIM OR SITE NAME	BLM RECORDATION SERIAL NUMBER
1. White Pumice	AMC # 56874
2. Black Pumice Nr. 1	AMC # 56875
3. White Pozzuolan #1	AMC # 56876
4. White Pozzuolan #2	AMC # 56877
5. Pozzuolan No. 3	AMC # 56878
6. Spencer's Tunnel	AMC # 85448
7. Hilde's Millsite	AMC # 85449
8. McCormick Moonsand #1	AMC # 85450
9. Sarah John	AMC # 327929
10. Little Melvin	AMC # 132981

The owner(s) (claimants) of the above mining claims and sites are:

North Country Land & Development Company
(Owner's Name - Please Print)

110 Le Arta Drive
(Street or P.O. Box)

Henderson NV 89074
(City) (State) (Zip Code)

(Owner's Name - Please Print)

(Street or P.O. Box)

(City) (State) (Zip Code)


(Owner's Name - Please Print)

(Street or P.O. Box)

(City) (State) (Zip Code)

(Continued on page 2)

*Sandra Sanchez, President,
for North Country Land &
Development Co.*
(Owner's Signature)



Sandra Sanchez
08-09-2013
Clark County, State of Nevada
RECEIVED
SEP 12 4 35 52
CLARK COUNTY, NEVADA

(Owner's Signature)

ENTERED INTO COMPUTER
SEP 19 2013 RB

When Recorded Return Document to:

Elizabeth A. Noble
110 Le Arta Drive
Henderson, NV 89074

Check here if this is a change of address.

Telephone: (702) 454.2247

E-mail address: melhilde@aol.com

AFFIDAVIT OF PERFORMANCE OF ANNUAL WORK

1. State of Arizona, County of Coconino SS:

2. I (Name) Elizabeth A. Noble, President NCL+D

3. Reside at (Address) 110 Le Arta Drive.


City Henderson County Clark

State NV Zip 89074 being duly sworn, depose and say that I am a citizen of the United States, more than eighteen years of age, and that all of the facts set forth in this affidavit, subject to the provisions and penalties of 18 U.S.C. 1001 pertaining to the filing of false, fictitious, or fraudulent statements with the United States, are true and correct according to the best of my knowledge, information and belief.

4. Owner's name and address (If not shown in Items 1-3 above). North Country Land & Development Co., 110 Le Arta Drive, Henderson, NV 89074

5. That I am personally acquainted with the mining claim(s). The work and improvements were made by and at the expense of the owner(s) of said claim(s). Said contiguous group of claims, listed on this document, are situated in the Flagstaff (optional) Mining District; Coconino County, Arizona.

Line No.	AMC NUMBER	CLAIM/SITE NAME	COUNTY RECORDER DATA (If available)	TWP	RNG	SEC
1	56874	White Pumice	416, p. 2	23N	BE	9
2	56875	Black Pumice Nr.1	416, p. 5	23N	BE	9
3	56876	White Pozzuolan #1	416, p. 3	23N	BE	9
4	56877	White Pozzuolan #2	416, p. 4	23N	BE	9
5	56878	Pozzuolan No.3	416, p. 1	23N	BE	9
6	132981	Little Melvin	838, pg. 171	23N	BE	9



Form: MCF108

Revised Jan. 2006

Page 1 of 2

ENTERED

SEP 03 2013

BY: AT

BLM
Date
Stamp

RECEIVED
SEP 11 2013

7	327929	Sarah John	1613, p. 873	23N	8E	9
8	8544B	Spencer's Tunnel	436, p. 473	23N	7E	24
9	8545D	McCormick Moonsand #1	436, p. 472	23N	7E	24
10						

6. That between the dates starting at 12 o'clock noon on September 1, 20 12 and ending at 12 o'clock noon on September 1, 20 13 at least \$ 900.00 dollars worth of work and improvements were done and performed upon said claim(s) or upon one or more of a contiguous group of claims for the benefit of all, wholly or partly outside of a contiguous group of claims for the benefit of all, not including the location work.


7. That the following persons were employed to perform the work and improvements described herein: _____
John M. Noble, Elizabeth A. Noble, Cemex USA

8. That the work and improvements performed were: Road work and maintenance, excavating, stripping, and removal of materials, removal of downed deadwood and brush.

9. Dated: 8/9/13 Signature: Elizabeth A. Noble, President for North County Land & Development

SUBSCRIBED AND SWORN TO before me, a Notary Public, this 9th day of August 20 13

By: Elizabeth A. Noble
 Notary Public Sandra Sanchez
 My Commission Expires 06-29-2016



Bureau of Land Management
 Arizona State Office
www.az.blm.gov

No. of Claims: 9 x \$10 = \$90.00
 Check No.: 8813 Init. A.L.N.
 Receipt No.: 2853716
 For BLM Use Only

NOTICE OF INTENTION TO HOLD MINING CLAIMS/SITES

When Recorded Return Document to:

Elizabeth A. Noble
110 Le Arta Drive
Henderson, NV 89074

BLM
 Date
 Stamp

RECEIVED

Check here if this is a change of address.
 Telephone: (702) 454-2247
 E-mail Address melhilde@aol.com

I (We) intend to hold the claims(s) and/or site(s) listed below for the calendar year 2013 and I (We) have filed or will file a Notice of Intent to Hold in the county where the claim (s) is located.

Reason for filing a Notice of Intent to Hold instead of an assessment work filing (check one):

- Maintenance fee was paid to maintain claim(s) during this assessment year.
- Mill or tunnel sites.
- Claim(s) was located during the current assessment year.
- BLM has deferred assessment work (attach copy of decision granting deferment, or pending petition for deferment including date petition was filed.)

Line No.	AMC NUMBER	CLAIM/SITE NAME	COUNTY RECORDER DATA (if available)	TWP	RNG	SEC
1	85449	Hilde's Millsite	436, p. 473	23N	7E	24
2						
3						
4						
5						
6						
7						
8						
9						
10						

Form: MCF110

Revised Jan. 2006

Page 1 of 2

NOTICE OF INTENTION TO HOLD

SEP 03 2013

BY: AT

NOTICE OF INTENTION TO HOLD MINING CLAIMS/SITES
page 2

BLM
Date
Stamp

1. State of Arizona, County of COCONINO
2. I (Name) Elizabeth A. Noble, president North Country Land & Development Co.
3. Reside at (Address) 110 LE ARTA DRIVE
 City Henderson County Clark State NV Zip 89074 being duly sworn, depose and say that I am a citizen of the United States, more than eighteen years of age, that all of the facts set forth in this notice, subject to the provisions and penalties of 18 U.S.C. 1001 pertaining to the filing of false, fictitious, or fraudulent statements with the United States, are true and correct according to the best of my knowledge, information and belief.
4. Owner's name and address (if not shown in Items 1-3 above). _____

5. Dated: 8/9/13 Signature: Elizabeth A. Noble, President, for North Country Land & Development Co.

Bureau of Land Management
Arizona State Office
www.az.blm.gov

Sandra Sanchez

*Clark County
State of Nevada.
08-09-2013*



SANDRA SANCHEZ
NOTARY PUBLIC
STATE OF NEVADA
My Commission Expires: 06-29-16
Certificate No: 12-8284-1

No. of Claims: 1 x \$10 = \$10.⁰⁰
 Check No: 8873 Init. ACL
 Receipt No.: 2853716
 For BLM Use Only

United States Department of the Interior
Bureau of Land Management
 LANDS/RECREATION & PLANNING
 ONE N CENTRAL AVE
 PHOENIX, AZ 85004 -2203
 Phone: 602-417-9200

Receipt

No: 2853716

Transaction #: 2939494	ENTERED INTO COMPUTER
Date of Transaction: 08/13/2013	
CUSTOMER:	
NORTH COUNTRY LAND AND DEVELOPMENT CO 110 LE ARTA DR HENDERSON, NV 89074-0112 US	

LINE #	QTY	DESCRIPTION	REMARKS	UNIT PRICE	TOTAL
1	1.00	LOCATABLE MINERALS / MINING CLAIMS-NOT NEW-UNADJUD, ONE AUTH NO. ONLY / MINING CLAIM MONEY RECEIVED CASES: AMC56874/\$100.00	MAINT FEE WAIVER (10) 2014 / POL (9) 2013 / NOI (1) 2013	- n/a -	100.00
TOTAL:					\$100.00

PAYMENT INFORMATION					
1	AMOUNT:	100.00	POSTMARKED:	08/09/2013	
	TYPE:	CHECK	RECEIVED:	08/12/2013	
	CHECK NO:	8813			
	NAME:	NORTH COUNTRY LAND AND DEVELOPMENT CO 110 LE ARTA DR HENDERSON NV 89074-0112 US			

REMARKS

This receipt was generated by the automated BLM Collections and Billing System and is a paper representation of a portion of the official electronic record contained therein.

McL + D
1106 E. Antelope Dr.
Henderson, NV
89074



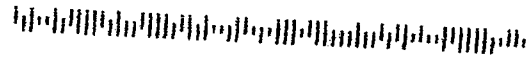
BLM
AZ. State Office
1 N Central Ave.
Suite 800
Phoenix, AZ.
55004-4427
85004442700



U.S. POSTAGE
PAID
HENDERSON, NV
89012
AUG 09, 2012
PMUUN1

\$6.31

BLM AZ STATE OFFICE



North Country Land and Development Co.

Elizabeth A. Noble

110 Le Arta Drive

Henderson, NV 89074

Amc 56874

85448

7 August 2012

132981

327929


Bureau of Land Management
Arizona State Office
1 N. Central Ave.
Suite 800
Phoenix, AZ 85004-4427

Dear Madams/Sirs;

Please find enclosed a Maintenance Fee Waiver Certification, an Affidavit of Performance of Annual Work, and a Notice of Intention to Hold, along with check number 8642 in the amount of \$100 to cover fees for 10 mining claims held by North Country Land and Development Co., AMC #s 56874-56878, 85448-85450, 327929, and 132981, as required annually.

Please return all stamped/dated documents to the address listed above once they have been processed.

Thank you,



Elizabeth A. Noble

President

North Country Land and Development Co.

RECEIVED
BLM AZ STATE OFFICE
2012 AUG -9 P 3:17
PHOENIX, ARIZONA

UNITED STATES
DEPARTMENT OF THE INTERIOR
BUREAU OF LAND MANAGEMENT
MAINTENANCE FEE WAIVER CERTIFICATION

A.H.

FORM APPROVED
OMB NO. 1004-0114
Expires: August 31, 2013

180

SEE INSTRUCTIONS ON PAGE 2

1. This small miner waiver is filed for the assessment year beginning on September 1, 2012 and ending on September 1, 2013.
2. The undersigned and all related parties owned ten or fewer mining claims, mill, or tunnel sites located and maintained on Federal lands in the United States of America on September 1, 2012.
3. The undersigned have performed the assessment work required by law for each mining claim listed prior to filing this waiver and understand that by filing this form, the undersigned must file an affidavit of assessment work with the Bureau of Land Management (BLM) by the December 30th following the filing of this waiver.
4. The undersigned understand that if the assessment work obligation has not yet come due under 30 U.S.C. 28 (for those claims in their first assessment year only), a notice of intent to hold reciting this condition must be recorded by the December 30th following the filing of this waiver.
5. The undersigned understand that mill and tunnel sites may also be listed on this waiver and be waived from payment of the maintenance fee, and that a notice of intent to hold for these sites is required to be filed with the BLM by the December 30th following the filing of this waiver.
6. The undersigned understand and acknowledge that pursuant to 43 U.S.C. 1212 and 18 U.S.C. 1001, the filing or recording of a false, fictitious, or fraudulent document with the BLM may result in a fine of up to \$250,000, a prison term not to exceed five years, or both.
7. The mining claims, mill or tunnel sites for which this waiver from payment of the maintenance fees is requested are:

CLAIM OR SITE NAME	BLM RECORDATION SERIAL NUMBER
1. White Pumice	✓ AMC # 56874
2. Black Pumice Nr. 1	AMC # 56875
3. White Pozzuolan #1	AMC # 56876
4. White Pozzuolan #2	AMC # 56877
5. Pozzuolan No. 3	AMC # 56878
6. Spencer's Tunnel	AMC # 85448
7. Hilde's Millsite	AMC # 85449
8. McCormick Moonsand #1	AMC # 85450
9. Sarah John	AMC # 327929
10. Little Melvin	AMC # 132981

The owner(s) (claimants) of the above mining claims and sites are:

North Country Land & Development Company
 (Owner's Name - Please Print)
 110 Le Arta Drive
 (Owner's Mailing Address)

*North Country Land & Dev. Co.
 by Elizabeth A. Apple, President*
 (Owner's Signature)

Henderson NV 89074
 (City) (State) (Zip Code)

 (Owner's Name - Please Print)

 (Owner's Mailing Address)

 (Owner's Signature)

 (City) (State) (Zip Code)

 (Owner's Name - Please Print)

 (Owner's Mailing Address)

 (Owner's Signature)

 (City) (State) (Zip Code)

 (Owner's Name - Please Print)

 (Owner's Mailing Address)

 (Owner's Signature)

 (City) (State) (Zip Code)

ENTERED INTO COMPUTER

AUG 13 2012 PB

RECEIVED
 BLM AZ STATE OFFICE
 PHOENIX, ARIZONA
 2012 AUG -9 3:17

NW PB

(Owner's Name - Please Print)	(Owner's Signature)		
(Owner's Mailing Address)	(City)	(State)	(Zip Code)
(Owner's Name - Please Print)	(Owner's Signature)		
(Owner's Mailing Address)	(City)	(State)	(Zip Code)
(Owner's Name - Please Print)	(Owner's Signature)		
(Owner's Mailing Address)	(City)	(State)	(Zip Code)
(Owner's Name - Please Print)	(Owner's Signature)		
(Owner's Mailing Address)	(City)	(State)	(Zip Code)


18 U.S.C. 1001 and 43 U.S.C. 1212 make it a crime for any person knowingly and willfully to make to any department or agency of the United States any false, fictitious or fraudulent statements or representations as to any matter within its jurisdiction.

INSTRUCTIONS

1. This certification is made under the provisions of 43 U.S.C. § 1744 and 30 U.S.C. §28-28k and the regulations thereunder (43 CFR Part 3830).
2. The claimant(s) must fill in the dates in paragraph 1 for the beginning and ending of the assessment year for which this waiver is sought.
3. The claimant(s) must fill in the date in paragraph 2 for the beginning of the assessment year for which this waiver is sought.
4. All claim and site names and BLM serial numbers must be listed for the mining claims, mill sites, and tunnel sites for which the waiver is sought.
5. All owners of the mining claims, mill sites, and tunnel sites and their addresses must be given.
6. This waiver form must be signed by all the claimants or their designated agent, in original form. If an agent is designated, a notarized designation of agent, signed by all of the claimants with proper address given, must be submitted with this waiver.
7. This form must be filed no later than September 1st for the upcoming assessment year in the BLM State Office where the mining claims or sites are recorded, or the waiver cannot be granted by the BLM. (Example: To obtain a waiver for the assessment year 2012, which begins on September 1, 2011, you must qualify for and file for a waiver no later than September 1, 2011, in the proper BLM State Office.)
8. For all mining claims which require assessment work, you must record an affidavit of labor on or before the December 30th immediately following the filing of this waiver. For all other mining claims or sites waived, you must record a notice of intent to hold on or before the December 30th immediately following the filing of this waiver.
9. Mill and tunnel sites may also be listed on this waiver and be waived from payment of the maintenance fee. A notice of intent to hold for these sites is required to be filed by the December 30th following the filing of this waiver.

State of Nevada County of Clark
 Subscribed and sworn before me on 08/07/12

 (Date)
Kevin Platter
 (Notary Signature)



RECEIVED
 BLM AZ STATE OFFICE
 2012 AUG 9 P 3:17
 PHOENIX ARIZONA
 FOR OFFICIAL USE ONLY

When Recorded Return Document to:

Elizabeth A. Noble
110 Le Arta Dr.
Henderson, NV
89074

Check here if this is a change of address.

Telephone: 702-454-2247

E-mail address: melhilde@aol.com


AFFIDAVIT OF PERFORMANCE OF ANNUAL WORK

1. State of Arizona, County of Coconino ss:

2. I (Name) Elizabeth A. Noble, President, NCL&D,

3. Reside at (Address) 110 Le Arta Drive

City Henderson County Clark



State NV Zip 89074 being duly sworn, depose and say that I am a citizen of the United States, more than eighteen years of age, and that all of the facts set forth in this affidavit, subject to the provisions and penalties of 18 U.S.C. 1001 pertaining to the filing of false, fictitious, or fraudulent statements with the United States, are true and correct according to the best of my knowledge, information and belief.

4. Owner's name and address (If not shown in Items 1-3 above). North Country Land Development Co., 110 Le Arta Drive, Henderson, NV 89074.

5. That I am personally acquainted with the mining claim(s). The work and improvements were made by and at the expense of the owner(s) of said claim(s). Said contiguous group of claims, listed on this document, are situated in the

Flagstaff (optional) Mining District; Coconino County, Arizona.

Line No.	AMC NUMBER	CLAIM/SITE NAME	COUNTY RECORDER DATA (If available)	TWP	RNG	SEC
1	56874	White Pumice	416, p. 2	23N	8E	9
2	56875	Black Pumice Nr. 1	416, p. 5	23N	8E	9
3	56876	White Pozzuolan #1	416, p. 3	23N	8E	9
4	56877	White Pozzuolan #2	416, p. 4	23N	8E	9
5	56878	Pozzuolan No. 3	416, p. 1	23N	8E	9
6	132981	Little Melvin	838, pg. 171	23N	8E	9

ENTERED INTO COMPUTER

AUG 13 2012 PB

RECEIVED
 BLM AZ STATE OFFICE
 PHOENIX, ARIZONA
 2012 AUG -9 P 3:17

BLM
Date
Stamp

7	327929	Sarah John	1613, pg. 873	23N	8E	9
8	85448	Spencer's Tunnel	436, pg. 473	23N	7E	24
9	85450	McCormick Moonsand #1	436, pg. 472	23N	7E	24
10						

6. That between the dates starting at 12 o'clock noon on September 1, 20 11 and ending at 12 o'clock noon on September 1, 20 12 at least \$ 900.00 dollars worth of work and improvements were done and performed upon said claim(s) or upon one or more of a contiguous group of claims for the benefit of all, wholly or partly outside of a contiguous group of claims for the benefit of all, not including the location work.

7. That the following persons were employed to perform the work and improvements described herein: John M. Noble, Elizabeth A. Noble, Cemex USA.

8. That the work and improvements performed were: Road work and maintenance, excavating, stripping, and removal of materials, removal of downed deadwood.

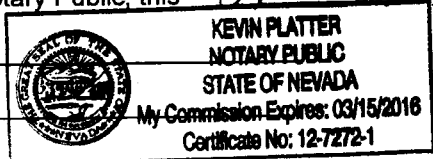
9. Dated: 8/7/2012 Signature: Elizabeth A. Noble, President, North Country Land & Services

SUBSCRIBED AND SWORN TO before me, a Notary Public, this 07 day of August 20 12

By: Kevin Platter

Notary Public Kevin Platter

My Commission Expires 03/15/2016



Bureau of Land Management
Arizona State Office
www.az.blm.gov

No. of Claims: 9 x \$10 = 90.00
 Check No.: 3647 Init. A.H.
 Receipt No.: 2627237
 For BLM Use Only

NOTICE OF INTENTION TO HOLD MINING CLAIMS/SITES

When Recorded Return Document to:

Elizabeth A. Noble
110 de Arta Drive
Henderson, NV
89074

BLM
 Date
 Stamp

RECEIVED
 BLM AZ STAFF OFFICE
 2012 AUG - 9 P 3:17
 PHOENIX, ARIZONA

Check here if this is a change of address.

Telephone: 702-454-2247

E-mail Address melhilde@aol.com

I (We) intend to hold the claims(s) and/or site(s) listed below for the calendar year 20____, and I (We) have filed or will file a Notice of Intent to Hold in the county where the claim (s) is located.

Reason for filing a Notice of Intent to Hold instead of an assessment work filing (check one):

- Maintenance fee was paid to maintain claim(s) during this assessment year.
- Mill or tunnel sites.
- Claim(s) was located during the current assessment year.
- BLM has deferred assessment work (attach copy of decision granting deferment, or pending petition for deferment including date petition was filed.)

Line No.	AMC NUMBER	CLAIM/SITE NAME	COUNTY RECORDER DATA (if available)	TWP	RNG	SEC
1	85449	Hilde's Millsite	436, pg. 473	23N	7E	24
2						
3						
4						
5						
6						
7						
8						
9						
10						

NOTICE OF INTENTION TO HOLD MINING CLAIMS/SITES
page 2

RECEIVED
BLM STATE OFFICE
2012 AUG -9 P 3:17
PHOENIX, ARIZONA
BLM
Date
Stamp

1. State of Arizona, County of Coconino
2. I (Name) Elizabeth A. Noble, President, North Country Land & Dev. Co.,
3. Reside at (Address) 110 Le Arta Drive
City Henderson County _____ State NV Zip 89074 being duly sworn, depose and say that I am a citizen of the United States, more than eighteen years of age, that all of the facts set forth in this notice, subject to the provisions and penalties of 18 U.S.C. 1001 pertaining to the filing of false, fictitious, or fraudulent statements with the United States, are true and correct according to the best of my knowledge, information and belief.
4. Owner's name and address (If not shown in Items 1-3 above) _____

5. Dated: 8/7/2012 Signature: Elizabeth A. Noble, President, North Country Land & Dev. Co.

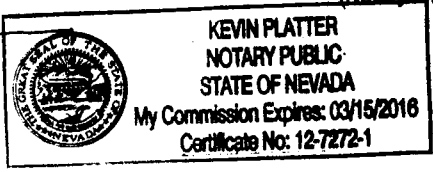
Bureau of Land Management
Arizona State Office
www.az.blm.gov

No. of Claims:	<u>1</u>	x \$10 =	<u>\$10.00</u>
Check No:	<u>8042</u>	Init.	<u>EL</u>
Receipt No.:	<u>2627337</u>		
For BLM Use Only			

SUBSCRIBED AND SWORN TO before me,
a Notary Public, this 7th day of August 2012.

By: see right
Notary Public: _____
My Commission Expires: _____

State of Nevada County of Clark
Subscribed and sworn before me on 08/07/2012
(Date)
Kevin Platter
(Notary Signature)



Form: MCF110
Revised Jan. 2006
Page 2 of 2


7CL&D
110 Le Anta Dr.
Henderson, NV
89074



7010 3090 0001 1134 8480



1000



85004

U.S. POSTAGE
PAID
HENDERSON, NV
89012
AUG 07, 12
AMOUNT

\$5.95
00044248-03

RECEIVED
BLM AZ STATE OFFICE

2012 AUG -9 P 3:15

PHOENIX, ARIZONA


RECEIPT
REQUESTED

BLM - Az. State Office
1 N. Central Ave.
Suite 800
Phoenix, AZ
85004-4427

85004-4427



ACL & D
110 Le Anta Dr.
Henderson, NV
89074



7010 3090 0001 1134 8480



1000



85004

U.S. POSTAGE
PAID
HENDERSON, NV
89012
AUG 07, 2012
AMOUNT

\$5.95

00044248-03

BLM - Az. State Office
1 N. Central Ave.
Suite 800
Phoenix, AZ
85004-4427

RECEIVED
BLM AZ STATE OFFICE

2012 AUG -9 P 3:15

PHOENIX, ARIZONA

RECEIPT
REQUESTED

85004-4427



United States Department of the Interior
Bureau of Land Management
 LANDS/RECREATION & PLANNING
 ONE N CENTRAL AVE
 PHOENIX, AZ 85004 -2203
 Phone: 602-417-9200

Receipt

No: 2627237

Transaction #: 2707684		ENTERED INTO COMPUTER AUG 13 2012 <i>ps</i>
Date of Transaction: 08/10/2012		
CUSTOMER:		
ELIZABETH A NOBLE 110 LE ARTA DR HENDERSON,NV 89074-0112 US		<i>Verified</i> AUG 22 2012 <i>ps</i>

LINE #	QTY	DESCRIPTION	REMARKS	UNIT PRICE	TOTAL
1	1.00	LOCATABLE MINERALS / MINING CLAIMS- NOT NEW-UNADJUD,ONE AUTH NO. ONLY / MINING CLAIM MONEY RECEIVED CASES: AMC56874/\$100.00	MAINT FEE WAIVER (10) 2013 / POL (9) 2012 / NOI (1) 2013	- n/a -	100.00
TOTAL:					\$100.00

PAYMENT INFORMATION			
1	AMOUNT:	100.00	POSTMARKED: 08/07/2012
	TYPE:	CHECK	RECEIVED: 08/10/2012
	CHECK NO:	8642	
	NAME:	NORTH COUNTRY LAND AND DEVELOPMENT CO 110 LE ARTA DR HENDERSON NV 89074-0112 US	

REMARKS

This receipt was generated by the automated BLM Collections and Billing System and is a paper representation of a portion of the official electronic record contained therein.

UNITED STATES DEPARTMENT OF THE INTERIOR
BUREAU OF LAND MANAGEMENT

MC NATIONWIDE CLAIMANT LISTING
August 13, 2012

Cust	AZ CLAIMANT	National Total
NORTH COUNTRY LAND&DEV 110 LE ARTA DR HENDERSON, NV 89074-0112	10	10

Run Time: 10:32 AM

Department of the Interior
Bureau of Land Management
Public Land Statistics

Run Date: 08/13/2012

Nationwide Claimant Listing
(Mining Claim Only)

Selection Criteria

System Id = MC

Cust Nm Contains NOBLE ELIZABETH A, NORTH COUNTRY LAND&DEV

Loc Dt Between

Address Begins With

City Begins With

State Begins With

Case Disp = A

Total Rows Returned: 10

NO WARRANTY IS MADE BY BLM FOR USE OF THE DATA FOR PURPOSES NOT INTENDED BY BLM

CBS Export Results Report

Include Resolved Records

Record Status

- Error Records (E/M/I)
- Accepted Records (A/W)
- "On Hold" Records (H)
- All Records (for s/n or receipt nr)
- Exported, No Results From CBS
- New (not yet exported)

Search Criteria

Enter export Date (mm/dd/yyyy)

Serial Number match (optional)

Receipt Nr (optional)

Export Nr (exclusive)

LR2000 User (defaults to login)

Responsible Area (Errors Only)

- User (U,X)
- Programmer (P,X)
- All (U,P,X)

[User Guide](#)

Resend?	Export Nr	A/D	Serial Nr	Mult	Code	\$ Amount	Remarks	Receipt Nr	LR2000 User	#Msg	Resolved?	OK	Stat1	Area	CBS Msg 1	Stat2	Area	Msg 2	CBS 392 ID	392 \$ Amt	Action Update Date
<input type="checkbox"/>	3634176	A	AMC327929		480	10.00	2012	2627237	PAULINEB	1	<input type="checkbox"/>		A		ACCPT				1818325	100.00	8/13/2012 11:48
<input type="checkbox"/>	3634227	A	AMC85448		480	10.00	2012	2627237	PAULINEB	1	<input type="checkbox"/>		A		ACCPT				1818325	100.00	8/13/2012 11:49
<input type="checkbox"/>	3634229	A	AMC85450		480	10.00	2012	2627237	PAULINEB	1	<input type="checkbox"/>		A		ACCPT				1818325	100.00	8/13/2012 11:49
<input type="checkbox"/>	3634280	A	AMC56874		480	10.00	2012	2627237	PAULINEB	1	<input type="checkbox"/>		A		ACCPT				1818325	100.00	8/13/2012 11:50
<input type="checkbox"/>	3634281	A	AMC56875		480	10.00	2012	2627237	PAULINEB	1	<input type="checkbox"/>		I	U	INSUFFICIENT FUNDS; NOT SENT TO CBS					0.00	8/13/2012 11:50
<input type="checkbox"/>	3634282	A	AMC56876		480	10.00	2012	2627237	PAULINEB	1	<input type="checkbox"/>		I	U	INSUFFICIENT FUNDS; NOT SENT TO CBS					0.00	8/13/2012 11:50
<input type="checkbox"/>	3634283	A	AMC56877		480	10.00	2012	2627237	PAULINEB	1	<input type="checkbox"/>		I	U	INSUFFICIENT FUNDS; NOT SENT TO CBS					0.00	8/13/2012 11:50
<input type="checkbox"/>	3634284	A	AMC56878		480	10.00	2012	2627237	PAULINEB	1	<input type="checkbox"/>		I	U	INSUFFICIENT FUNDS; NOT SENT TO CBS					0.00	8/13/2012 11:50
<input type="checkbox"/>	3638904	A	AMC85449		481	10.00	2012	2627237	PAULINEB	1	<input type="checkbox"/>		A		ACCPT				1818325	100.00	8/13/2012 17:23
<input type="checkbox"/>	3638905	A	AMC132981		480	10.00	2012	2627237	PAULINEB	1	<input type="checkbox"/>		A		ACCPT				1818325	100.00	8/13/2012 17:30
<input type="checkbox"/>	3674671	A	AMC56875		480	10.00	2012	2627237	PAULINEB	1	<input type="checkbox"/>		A		ACCPT				1819784	40.00	8/21/2012 11:33
<input type="checkbox"/>	3674672	A	AMC56876		480	10.00	2012	2627237	PAULINEB	1	<input type="checkbox"/>		A		ACCPT				1819784	40.00	8/21/2012 11:33
<input type="checkbox"/>	3674673	A	AMC56877		480	10.00	2012	2627237	PAULINEB	1	<input type="checkbox"/>		A		ACCPT				1819784	40.00	8/21/2012 11:33
<input type="checkbox"/>	3674674	A	AMC56878		480	10.00	2012	2627237	PAULINEB	1	<input type="checkbox"/>		A		ACCPT				1819784	40.00	8/21/2012 11:33

Verified
 AUG 22 2012
 PR

CBS Export Results Report

Include Resolved Records

Record Status

- Error Records (E/M/I)
- Accepted Records (A/W)
- "On Hold" Records (H)
- All Records (for s/n or receipt nr)
- Exported, No Results From CBS
- New (not yet exported)

Search Criteria

Enter export Date (mm/dd/yyyy)

Serial Number match (optional)

Receipt Nr (optional)

Export Nr (exclusive)

LR2000 User (defaults to login)

Responsible Area (Errors Only)

- User (U,X)
- Programmer (P,X)
- All (U,P,X)

[User Guide](#)

Resend?	Export Nr	A/D	Serial Nr	Mult	Code	S Amount	Remarks	Receipt Nr	LR2000 User	#Msg	Resolved?	OK	Stat1	Area	CBS Msg 1	Stat2	Area	Msg 2	CBS 392 ID	392 S Amt	Action Update Date
<input type="checkbox"/>	3634176	A	AMC327929		480	10.00	2012	2627237	PAULINEB	1	<input type="checkbox"/>		A		ACCPT				1818325	100.00	8/13/2012 11:48
<input type="checkbox"/>	3634227	A	AMC85448		480	10.00	2012	2627237	PAULINEB	1	<input type="checkbox"/>		A		ACCPT				1818325	100.00	8/13/2012 11:49
<input type="checkbox"/>	3634229	A	AMC85450		480	10.00	2012	2627237	PAULINEB	1	<input type="checkbox"/>		A		ACCPT				1818325	100.00	8/13/2012 11:49
<input type="checkbox"/>	3634280	A	AMC56874		480	10.00	2012	2627237	PAULINEB	1	<input type="checkbox"/>		A		ACCPT				1818325	100.00	8/13/2012 11:50
<input type="checkbox"/>	3634281	A	AMC56875		480	10.00	2012	2627237	PAULINEB	1	<input type="checkbox"/>		I	U	INSUFFICIENT FUNDS; NOT SENT TO CBS					0.00	8/13/2012 11:50
<input type="checkbox"/>	3634282	A	AMC56876		480	10.00	2012	2627237	PAULINEB	1	<input type="checkbox"/>		I	U	INSUFFICIENT FUNDS; NOT SENT TO CBS					0.00	8/13/2012 11:50
<input type="checkbox"/>	3634283	A	AMC56877		480	10.00	2012	2627237	PAULINEB	1	<input type="checkbox"/>		I	U	INSUFFICIENT FUNDS; NOT SENT TO CBS					0.00	8/13/2012 11:50
<input type="checkbox"/>	3634284	A	AMC56878		480	10.00	2012	2627237	PAULINEB	1	<input type="checkbox"/>		I	U	INSUFFICIENT FUNDS; NOT SENT TO CBS					0.00	8/13/2012 11:50
<input type="checkbox"/>	3638904	A	AMC85449		481	10.00	2012	2627237	PAULINEB	1	<input type="checkbox"/>		A		ACCPT				1818325	100.00	8/13/2012 17:23
<input type="checkbox"/>	3638905	A	AMC132981		480	10.00	2012	2627237	PAULINEB	1	<input type="checkbox"/>		A		ACCPT				1818325	100.00	8/13/2012 17:30

Did NOT EARN properly
 8/21/12 Rick S. will check into it.
 PB

UNITED STATES
DEPARTMENT OF THE INTERIOR
BUREAU OF LAND MANAGEMENT
MAINTENANCE FEE WAIVER CERTIFICATION

SEE INSTRUCTIONS ON PAGE 2

AMC 132981 (254)
AMC 56874
FORM APPROVED
OMB NO. 1004-0114
Expires: August 31, 2013
AMC 85448

- This small miner waiver is filed for the assessment year beginning on September 1, 2011 and ending on September 1, 2012.
- The undersigned and all related parties owned ten or fewer mining claims, mill, or tunnel sites located and maintained on Federal lands in the United States of America on September 1, 2011.
- The undersigned have performed the assessment work required by law for each mining claim listed prior to filing this waiver and understand that by filing this form, the undersigned must file an affidavit of assessment work with the Bureau of Land Management (BLM) by the December 30th following the filing of this waiver.
- The undersigned understand that if the assessment work obligation has not yet come due under 30 U.S.C. 28 (for those claims in their first assessment year only), a notice of intent to hold reciting this condition must be recorded by the December 30th following the filing of this waiver.
- The undersigned understand that mill and tunnel sites may also be listed on this waiver and be waived from payment of the maintenance fee, and that a notice of intent to hold for these sites is required to be filed with the BLM by the December 30th following the filing of this waiver.
- The undersigned understand and acknowledge that pursuant to 43 U.S.C. 1212 and 18 U.S.C. 1001, the filing or recording of a false, fictitious, or fraudulent document with the BLM may result in a fine of up to \$250,000, a prison term not to exceed five years, or both.
- The mining claims, mill or tunnel sites for which this waiver from payment of the maintenance fees is requested are:

AMC 327929

CLAIM OR SITE NAME	BLM RECORDATION SERIAL NUMBER
1. White Pumice	AMC # 56874
2. Black Pumice Nr. 1	AMC # 56875
3. White Pozzuolan #1	AMC # 56876
4. White Pozzuolan #2	AMC # 56877
5. Pozzuolan No. 3	AMC # 56878
6. Spencer's Tunnel	AMC # 85448
7. Hilde's Millsite	AMC # 85449
8. McCormick Moonsand #1	AMC # 85450
9. Sarah John	AMC # 327929
10. Little Melvin	AMC # 132981

RECEIVED
BLM AZ STATE OFFICE
2011 AUG 12 A 7:42
PHOENIX, ARIZONA

The owner(s) (claimants) of the above mining claims and sites are:

North Country Land & Development Company
(Owner's Name - Please Print)
110 Le Arta Drive
(Owner's Mailing Address)

Elizabeth M. Apple, Pres. for North Country Land & Dev Co.
(Owner's Signature)
Henderson NV 89074
(City) (State) (Zip Code)

(Owner's Name - Please Print)
(Owner's Mailing Address)

(Owner's Signature)
(City) (State) (Zip Code)

(Owner's Name - Please Print)
(Owner's Mailing Address)

(Owner's Signature)
(City) (State) (Zip Code)

(Owner's Name - Please Print)
(Owner's Mailing Address)

(Owner's Signature)
(City) (State) (Zip Code)

ENTERED IN COMPUTER
RE 8-18-11

When Recorded Return Document to:

Elizabeth A. Noble
110 Le Arta Drive
Henderson, NV
89074

Check here is this is a change of address.

Telephone: 702-454-2247

E-mail address: melhilde@aol.com

AFFIDAVIT OF PERFORMANCE OF ANNUAL WORK

1. State of Arizona, County of Coconino ss:

2. I (Name) Elizabeth A. Noble, Pres. NCL&D

3. Reside at (Address) 110 Le Arta Drive

City Henderson County Clark

State NV zip 89074 being duly sworn, depose and say that I am a citizen of the United States, more than eighteen years of age, and that all of the facts set forth in this affidavit, subject to the provisions and penalties of 18 U.S.C. 1001 pertaining to the filing of false, fictitious, or fraudulent statements with the United States, are true and correct according to the best of my knowledge, information and belief.

4. Owner's name and address (If not shown in Items 1-3 above). North Country Land * Development Co., 110 Le Arta Dr., Henderson, NV 89074

5. That I am personally acquainted with the mining claim(s). The work and improvements were made by and at the expense of the owner(s) of said claim(s). Said contiguous group of claims, listed on this document, are situated in the

Flagstaff (optional) Mining District; Coconino County, Arizona.

Line No.	AMC NUMBER	CLAIM/SITE NAME	COUNTY RECORDER DATA (If available)	TWP	RNG	SEC
1	56874	White Pumice	416, pg. 2	23N	8E	9
2	56875	Black Pumice Nr. 1	416, pg. 5	23N	8E	9
3	56876	White Pozzuolan #1	416, pg. 3	23N	8E	9
4	56877	White Pozzuolan #2	416, pg. 4	23N	8E	9
5	56878	Pozzuolan No. 3	416, pg. 1	23N	8E	9
6	132981	Little Melvin	838, pg. 171	23N	8E	9

RECEIVED
 BLM AZ STATE OFFICE
 2011 AUG 12 A 7:42
 PHOENIX, ARIZONA
 BLM
 Date
 Stamp

RE 8.18.11

RECEIVED
BLM AZ STATE OFFICE
PHOENIX, ARIZONA
2011 AUG 12 A 7:42
BLM
Date
Stamp

7	327929	Sarah John	1613, pg. 873	23N	8E	9
8	85448	Spencer's Tunnel	436, pg. 473	23N	7E	24
9	85450	McCormick Moonson #1	436, pg. 472	23N	7E	24
10						

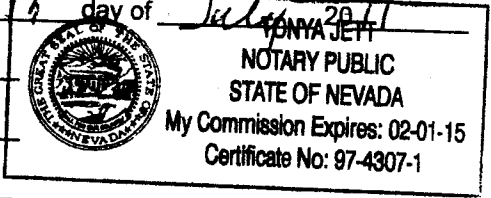
6. That between the dates starting at 12 o'clock noon on September 1, 20 11 at least \$ 900⁰⁰ dollars worth of work and improvements were done and performed upon said claim(s) or upon one or more of a contiguous group of claims for the benefit of all, wholly or partly outside of a contiguous group of claims for the benefit of all, not including the location work.

7. That the following persons were employed to perform the work and improvements described herein: John M. Noble, Arthur C. Cassman, Cemex USA

8. That the work and improvements performed were: Road work and maintenance, excavating, stripping and removal of materials, removal of downed dead wood.

9. Dated: 7/29/11 Signature: Elizabeth A. Noble, Resident, North Country Land

SUBSCRIBED AND SWORN TO before me, a Notary Public, this 29th day of July, 2011
 By: Elizabeth A. Noble
 Notary Public Donna Jett
 My Commission Expires 2/1/2015



Bureau of Land Management
 Arizona State Office
www.az.blm.gov

No. of Claims: 9 x \$10 = 90
 Check No.: 8402 Init. [Signature]
 Receipt No.: 2403281
 For BLM Use Only

NOTICE OF INTENTION TO HOLD MINING CLAIMS/SITES

When Recorded Return Document to:

Elizabeth A. Noble
110 Le Arta Drive
Henderson, NV
89074

RECEIVED
 BLM AZ STATE OFFICE
 2011 AUG 12 A 7:42
 PHOENIX, ARIZONA
 BLM
 Date
 Stamp

Check here if this is a change of address.

Telephone: 702-454-2247

E-mail Address melhilde@aol.com

I (We) intend to hold the claims(s) and/or site(s) listed below for the calendar year 20___, and I (We) have filed or will file a Notice of Intent to Hold in the county where the claim (s) is located.

Reason for filing a Notice of Intent to Hold instead of an assessment work filing (check one):

- Maintenance fee was paid to maintain claim(s) during this assessment year.
- Mill or tunnel sites.
- Claim(s) was located during the current assessment year.
- BLM has deferred assessment work (attach copy of decision granting deferment, or pending petition for deferment including date petition was filed.)

Line No.	AMC NUMBER	CLAIM/SITE NAME	COUNTY RECORDER DATA (If available)	TWP	RNG	SEC
1	85449	Hilde's Millsite	436, pg. 473	23N	7E	24
2						
3						
4						
5						
6						
7						
8						
9						
10						

RECEIVED
BLM AZ STATE OFFICE
2011 AUG 12 A 7:42
PHOENIX, ARIZONA
BLM
Date
Stamp

- 1. State of Arizona, County of Coconino
- 2. I (Name) Elizabeth A. Noble, President North Country Land & Dev. Co.
- 3. Reside at (Address) 110 Le Arta Drive
City Henderson County Clark State NV Zip 89074 being duly sworn, depose and say that I am a citizen of the United States, more than eighteen years of age, that all of the facts set forth in this notice, subject to the provisions and penalties of 18 U.S.C. 1001 pertaining to the filing of false, fictitious, or fraudulent statements with the United States, are true and correct according to the best of my knowledge, information and belief.
- 4. Owner's name and address (If not shown in Items 1-3 above). North Country Land & Development Co., 110 Le Arta Drive, Henderson, NV 89074
- 5. Dated: 7/29/2011 Signature: Elizabeth A. Noble, President, for North Country Land & Dev. Co.


Bureau of Land Management
Arizona State Office
www.az.blm.gov

No. of Claims:	<u>1</u>	x \$10 =	<u>10</u>
Check No:	<u>8402</u>	Init.	<u>ENL</u>
Receipt No.:	<u>2403281</u>		
For BLM Use Only			

Subscribed and sworn to before me, a Notary Public, this 29th day of July 2011.

By: Elizabeth A. Noble

Notary Public Tonya Jett
My Commission Expires: 2/1/2015



ACL+0
110 Le Alta Dr.
Henderson, NV
89074

LAS VEGAS NV 890


09 AUG 2011 PM 4 T



RECEIVED
AZ STATE OFFICE

BLM
AZ State Office
1 N. Central Ave.
Suite 800
Phoenix, AZ.
85004-4427

PLACE STICKER AT TOP OF ENVELOPE TO THE RIGHT
OF THE RETURN ADDRESS. FOLD AT DOTTED LINE
CERTIFIED MAIL™



7011 0110 0002 4219 5466 19170NA



1000



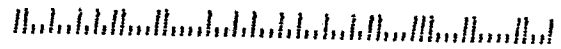
85004

U.S. POSTAGE
PAID
HENDERSON, NV
89012
AUG 09, 11
AMOUNT

\$5.35

00031645-04

85004\$4427



United States Department of the Interior

Bureau of Land Management

LANDS/RECREATION & PLANNING

ONE N CENTRAL AVE

PHOENIX, AZ 85004 -2203

Phone: 602-417-9200

Receipt

No:

2403281

Transaction #: 2478505

Date of Transaction: 08/12/2011

CUSTOMER:

ELIZABETH A NOBLE
110 LE ARTA DR
HENDERSON,NV 89074-0112 US

LINE #	QTY	DESCRIPTION	REMARKS	UNIT PRICE	TOTAL
1	1.00	LOCATABLE MINERALS / MINING CLAIMS-NOT NEW-UNADJUD,ONE AUTH NO. ONLY / MINING CLAIM MONEY RECEIVED CASES: AMC56874/\$100.00	POL 2011/9 WAV NOI 2011/1	- n/a -	100.00
TOTAL:					\$100.00

PAYMENT INFORMATION

1	AMOUNT:	100.00	POSTMARKED:	08/09/2011
	TYPE:	CHECK	RECEIVED:	08/12/2011
	CHECK NO:	8462		
	NAME:	NORTH COUNTRY LAND AND DEVELOPMENT CO 110 LE ARTA DR HENDERSON NV 89074-0112 US		

REMARKS

This receipt was generated by the automated BLM Collections and Billing System and is a paper representation of a portion of the official electronic record contained therein.

AMC 56874
 AMC 132981

When Recorded Return Document to:

Elizabeth A. Noble
1474 Rancho Ridge,
Henderson, NV 89012

Check here is this is a change of address.

Telephone: 702-454-2247

E-mail address: melnoble@aol.com

AFFIDAVIT OF PERFORMANCE OF ANNUAL WORK

1. State of Arizona, County of Cocconino ss:

2. I (Name) Elizabeth A Noble, President NCLAB

3. Reside at (Address) 1474 Rancho Ridge

BLM
 Date
 Stamp

City Henderson County Clark

State NV zip 89012 being duly sworn, depose and say that I am a citizen of the United States, more than eighteen years of age, and that all of the facts set forth in this affidavit, subject to the provisions and penalties of 18 U.S.C. 1001 pertaining to the filing of false, fictitious, or fraudulent statements with the United States, are true and correct according to the best of my knowledge, information and belief.

4. Owner's name and address (If not shown in Items 1-3 above). North Country Land and Development Co., 1474 Rancho Ridge, Henderson, NV 89012

5. That I am personally acquainted with the mining claim(s). The work and improvements were made by and at the expense of the owner(s) of said claim(s). Said contiguous group of claims, listed on this document, are situated in the Flagstaff (optional) Mining District; Cocconino County, Arizona.

Line No.	AMC NUMBER	CLAIM/SITE NAME	COUNTY RECORDER DATA (If available)	TWP	RNG	SEC
1	56874	White Pumice	416, pg. 2	T23N	R5E	S9
2	56875	Black Pumice NR. 1	416, pg. 5	T23N	R5E	S9
3	56876	White Pozzuolan* 1	416, pg. 3	T23N	R5E	S9
4	56877	White Pozzuolan* 2	416, pg. 4	T23N	R5E	S9
5	56878	Pozzuolan No. 3	416, pg. 1	T23N	R5E	S9
6	132981	Little Melvyn	838, pg. 171	T23N	R5E	S9

Form: MCF108
 Revised Jan. 2006
 Page 1 of 2

9/17/10 AT

BLM
Date
Stamp

7	327924	Sarah John	1613, pg. 873	T23N	R8E	S9
8	85448	Spencer's Tunnel	436, pg. 473	T23N	R7E	S24
9	85450	McCormick Meadows	436, pg. 472	T23N	R7E	S24
10						

6. That between the dates starting at 12 o'clock noon on September 1, 20 09 and ending at 12 o'clock noon on September 1, 20 10 at least \$ 900.00 dollars worth of work and improvements were done and performed upon said claim(s) or upon one or more of a contiguous group of claims for the benefit of all, wholly or partly outside of a contiguous group of claims for the benefit of all, not including the location work.

7. That the following persons were employed to perform the work and improvements described herein: Ken Noble, John M Noble, Arthur C. Cassman, Cemex USA.

8. That the work and improvements performed were: Road work and maintenance, excavating, stripping and removal of materials, removal of downed dead wood.

9. Dated: 7-28-10 Signature: Elizabeth Ann Noble for North County Land & Seel Co.

SUBSCRIBED AND SWORN TO before me, a Notary Public, this _____ day of _____ 20____

By: _____

Notary Public _____

My Commission Expires _____

Bureau of Land Management
Arizona State Office
www.az.blm.gov



KRYSTAL WEAR
NOTARY PUBLIC
STATE OF NEVADA
My Commission Expires: 05-21-13
Certificate No: 10-1186-1

State of Nevada
County of Clark

Signed and sworn to before me this 28th day of July 20 10

by Elizabeth Ann Noble

No. of Claims: _____ x \$10 = _____
Check No.: _____ Init. _____
Receipt No.: _____
For BLM Use Only

Form: MCF108
Revised Jan. 2006
Page 2 of 2

RECEIVED
 JAN 10 2006
 BLM

NOTICE OF INTENTION TO HOLD MINING CLAIMS/SITES

When Recorded Return Document to:

Elizabeth H. Nix
1474 Rancho Ridge
Henderson, NV 89012

BLM
 Date
 Stamp

Check here if this is a change of address.

Telephone: 702-454-2247

E-mail Address melhulde@aol.com

I (We) intend to hold the claims(s) and/or site(s) listed below for the calendar year 2006, and I (We) have filed or will file a Notice of Intent to Hold in the county where the claim (s) is located.

Reason for filing a Notice of Intent to Hold instead of an assessment work filing (check one):

- Maintenance fee was paid to maintain claim(s) during this assessment year.
- Mill or tunnel sites.
- Claim(s) was located during the current assessment year.
- BLM has deferred assessment work (attach copy of decision granting deferment, or pending petition for deferment including date petition was filed.)

Line No.	AMC NUMBER	CLAIM/SITE NAME	COUNTY RECORDER DATA (If available)	TWP	RNG	SEC
1	85449	Hilde's Millsite	4.36, pg. 473	T23N	R7E	24
2						
3						
4						
5						
6						
7						
8						
9						
10						

NOTICE OF INTENTION TO HOLD MINING CLAIMS/SITES
page 2


BLM
Date
Stamp

- 1. State of Arizona, County of COCONINO
- 2. I (Name) Elizabeth A. Noble, President, North Country Land + Dev. Co.
- 3. Reside at (Address) 1474 Rancho Ridge Dr.
City Henderson County Clark State NV Zip 89012 being duly sworn, depose and say that I am a citizen of the United States, more than eighteen years of age, that all of the facts set forth in this notice, subject to the provisions and penalties of 18 U.S.C. 1001 pertaining to the filing of false, fictitious, or fraudulent statements with the United States, are true and correct according to the best of my knowledge, information and belief.
- 4. Owner's name and address (If not shown in Items 1-3 above). See above

5. Dated: 7-28-10 Signature: Elizabeth A. Noble for North Country Land + Dev. Co.

Bureau of Land Management
Arizona State Office
www.az.blm.gov


No. of Claims: _____ x \$10 = _____
 Check No: _____ Init. _____
 Receipt No.: _____
For BLM Use Only



State of Nevada
County of Clark
Signed and sworn to before me this
28th day of July 2010
by Elizabeth Ann Noble

PLACE STICKER AT TOP OF ENVELOPE TO THE RIGHT OF THE RETURN ADDRESS, FOLD AT DOTTED LINE

CERTIFIED MAIL™



7009 0820 0001 5519 1758

From: NCL
1474 Rando Ridge
Henderson
NV 89012

U.S. POSTAGE
PAID
HENDERSON, NV
89012
JUL 28, 10
AMOUNT

\$5.71
00100944-25



85004



UNITED STATES
POSTAL SERVICE

1000

**RETURN RECEIPT
REQUESTED**

To: BLM
1 N. Central Ave.
Ste. 800
Phoenix, AZ
85004-4427

PHOENIX, ARIZONA

2010 JUL 30 P 2:15

ReadyPost

Document Mailer

850044427

USPS packaging products have been awarded Cradle to Cradle™ Certification for their ecologically-intelligent design. For more information go to mbdc.com/usps



Cradle to Cradle Certified™ is a certification mark of MBDC.

A product of the United States Postal Service®
www.usps.com
Product Code 93009258
1PE1011 • AIC-093

**UNITED STATES
POSTAL SERVICE**

93009258
6" x 9" Envelope
\$.39



01011



North Country Land & Dev. Co.
1474 Rancho Ridge Drive
Henderson, Nevada 89012

30 July 31, 2010

BLM
1 N. Central Ave.
Suite 800
Phoenix, Arizona 85004-4427
Attention: Sirita, Accounting Dept.


Dear Sirita;

Please find enclosed a check in the amount of \$100 to be applied as the processing fee to a POL form for AMC #'s 56874-78, 85448, 85450, 327929, and 132981 and one NOI for AMC # 85449. The appropriate paperwork for the above listed AMC numbers was received by the BLM via certified mail on July 30, 2010. Pauline Brown of the Adjudication Department notified me that I had not included the processing fee. Her department is holding the above paperwork pending this check. We have a Small Miner's Maintenance Fee Waiver on file, as required for the additional annual fees.

I would greatly appreciate the application of this payment in order to complete the POL and NOI paperwork for this assessment year.

Thank you for your expeditious handling of this matter; it was simply an oversight on my part and all paperwork is early at this time.

Sincerely,



Elizabeth A. Noble
President
North Country Land & Development Co.

RECEIVED
BLM AZ STATE OFFICE
2010 AUG - 4 A 7:57
PHOENIX, ARIZONA

NO. OF CLAIMS 12
AMOUNT 100.00
RECEIPT NO. 2184748
INIT. SPJ
** BLMFASO **

United States Department of the Interior
Bureau of Land Management
 LANDS/RECREATION & PLANNING
 ONE N CENTRAL AVE
 PHOENIX, AZ 85004 -2203
 Phone:

Receipt

No:

2184748

Transaction #: 2254398	
Date of Transaction: 08/05/2010	
CUSTOMER:	NORTH COUNTRY LAND & DEVELOP 1474 RANCHO RIDGE DR HENDERSON,NV 89012-2428 US

LINE #	QTY	DESCRIPTION	REMARKS	UNIT PRICE	TOTAL
1	1.00	LOCATABLE MINERALS / MINING CLAIMS-NOT NEW-UNADJUD,ONE AUTH NO. ONLY / MINING CLAIM MONEY RECEIVED CASES: AMC56874/\$100.00	POL-10	- n/a -	100.00
TOTAL:					\$100.00

PAYMENT INFORMATION					
1	AMOUNT:	100.00	POSTMARKED:	07/31/2010	
	TYPE:	CHECK	RECEIVED:	08/04/2010	
	CHECK NO:	8189			
	NAME:	NORTH COUNTRY LAND AND DEVELOPMENT CO 1474 RANCHO RIDGE DR HENDERSON NV 89012-2428 US			

REMARKS

This receipt was generated by the automated BLM Collections and Billing System and is a paper representation of a portion of the official electronic record contained therein.

UNITED STATES
DEPARTMENT OF THE INTERIOR
BUREAU OF LAND MANAGEMENT

MAINTENANCE FEE WAIVER CERTIFICATION

144

AMC 56874
85448
327929
FORM APPROVED
OMB NO. 1004-0114
Expires: February 28, 2010

AMC 132981

SEE INSTRUCTIONS ON PAGE 2

1. This small miner waiver is filed for the assessment year beginning at noon on September 1, 2010 and ending at noon on September 1, 2011.
2. The undersigned and all related parties owned ten or fewer mining claims, mill, or tunnel sites located and maintained on Federal lands in the United States of America on September 1, 2010.
3. The undersigned have performed the assessment work required by law for each mining claim listed prior to filing this waiver and understand that by filing this form; an affidavit of assessment work must be recorded by the December 30th following the filing of this waiver.
4. The undersigned understand that if the assessment work obligation has not yet come due under 30 U.S.C. 28 (for those claims in their first assessment year only); a notice of intent to hold reciting this condition must be recorded by the December 30th following the filing of this waiver.
5. The undersigned understand that mill and tunnel sites may also be listed upon this waiver and be waived from payment of the maintenance fee; and that a notice of intent to hold for these sites is required to be recorded by the December 30th immediately following the filing of this waiver.
6. The undersigned understand and acknowledge that pursuant to 43 U.S.C. 1212 and 18 U.S.C. 1001; the filing or recording of a false, fictitious, or fraudulent document with the Bureau of Land Management may result in a fine of up to \$250,000, a prison term not to exceed five years, or both.
7. The mining claims, mill or tunnel sites for which this waiver from payment of the maintenance fees is requested are:

CLAIM OR SITE NAME	BLM RECORDATION SERIAL NUMBER
1. White Pumice	AMC # 56874
2. Black Pumice No. 1	AMC # 56875
3. White Pozzuolan #1	AMC # 56876
4. White Pozzuolan # 2	AMC # 56877
5. Pozzuolan No. 3	AMC # 56878
6. Spencer's Tunnel	AMC # 85448
7. Hilde's Millsite	AMC # 85449
8. McCormick Moonsand #1	AMC # 85450
9. Sarah John	AMC # 327929
10. Little Melvin	AMC # 132981

The owner(s) (claimants) of the above mining claims and sites are:

North Country Land & Development Co. Elizabeth Noble for North Country Land & Dev. Co.
(Owner's Name - Please Print) (Owner's Signature)

1474 Rancho Ridge 9/1/10 Updated Address
(Street or P.O. Box) PD

Henderson NV 89012
(City) (State) (Zip Code)

(Owner's Name - Please Print)

(Owner's Signature)

(Street or P.O. Box)

(City) (State) (Zip Code)

(Owner's Name - Please Print)

(Street or P.O. Box)

(City) (State) (Zip Code)

(Continued on page 2)



State of Nevada
County of Clark

Signed and sworn to before me this
28th day of July 2010
by Elizabeth Ann Noble

ENTERED INTO COMPUTER

9/8/10 AT

10/20

(Owner's Name - Please Print)	(Owner's Signature)		
(Street or P.O. Box)	(City)	(State)	(Zip Code)
(Owner's Name - Please Print)	(Owner's Signature)		
(Street or P.O. Box)	(City)	(State)	(Zip Code)
(Owner's Name - Please Print)	(Owner's Signature)		
(Street or P.O. Box)	(City)	(State)	(Zip Code)
(Owner's Name - Please Print)	(Owner's Signature)		
(Street or P.O. Box)	(City)	(State)	(Zip Code)

Title 18 U.S.C. Section 1001 and Title 43 U.S.C. Section 1212 makes it a crime for any person knowingly and willfully to make to any department or agency of the United States any false, fictitious or fraudulent statements or representations as to any matter within its jurisdiction.

INSTRUCTIONS

1. This certification is made under the provisions of §1744 of Title 43 and § 28-28k of Title 30 of the United States Code; and the regulations thereunder (43 CFR Part 3830).
2. The claimant(s) must fill in the dates in paragraph 1 for the beginning and ending of the assessment year for which this waiver is sought.
3. The claimant(s) must fill in the date in paragraph 2 for the beginning of the assessment year for which this waiver is sought.
4. All claim and site names and Bureau of Land Management (BLM) serial numbers must be listed for the mining claims, mill sites, and tunnel sites for which the waiver is sought.
5. All owners of the mining claims, mill sites, and tunnel sites and their addresses must be given.
6. This waiver form must be signed by all the claimants or their designated agent, in original form. If an agent is designated, a notarized designation of agent, signed by all of the claimants with proper address given, must be submitted with this waiver.
7. This form must be filed no later than September 1st for the upcoming assessment year in the BLM State Office where the mining claims or sites are recorded, or the waiver cannot be granted by the BLM. (Example: to obtain a waiver for the assessment year 2000, which begins at noon on September 1, 1999, you must qualify for and file for a waiver no later than September 1, 1999, in the proper BLM State Office).
8. For all mining claims which require assessment work, you must record an affidavit of labor on or before the December 30th immediately following the filing of this waiver. For all other mining claims or sites waived, you must record a notice of intent to hold on or before the December 30th immediately following the filing of this waiver.
9. Mill and tunnel sites may also be listed upon this waiver and be waived from payment of the maintenance fee. A notice of intent to hold for these sites is required to be filed by the December 30th following the filing of this waiver.

FOR OFFICIAL USE ONLY

RECEIVED

SEP 1 1999

BLM

Customer Name Update Screen

System ID:MC

Name: NORTH COUNTRY LAND&DEV

Lookup

Proprietor #: 53558

Renumber To:

Category: C - CORPORATION

Address: 1474 RANCHO RIDGE DR

City: HENDERSON

State: NV

Zip: 890122428

Save

Save/Override DataFlux

Delete

Renumber

Customer details successfully saved for Customer Id 53558

List of Proprietors
NORTH COUNTRY LAND&DEV[53558], 3945 PACKARD AVE, , KINGMAN, AZ, 86409, C,

Select

Cancel

United States Department of the Interior

Bureau of Land Management
 BUSINESS & SUPPORT SVCS DIV
 ONE N CENTRAL AVE SUITE 800
 PHOENIX, AZ 85004 -4427
 Phone: (602) 417-9200

Receipt

No: 1977684

Transaction #: 2041677	
Date of Transaction: 08/14/2009	
CUSTOMER:	NORTH COUNTRY LAND & DEVELOP 3945 E PACKARD AVE KINGMAN,AZ 86409-0857 US

LINE #	QTY	DESCRIPTION	REMARKS	UNIT PRICE	TOTAL
1	1.00	LOCATABLE MINERALS / MINING CLAIMS-NOT NEW-UNADJUD,ONE AUTH NO. ONLY / MINING CLAIM MONEY RECEIVED CASES: AMC56874/\$100.00	POL 2009/9 WAV NOI 2009/1	- n/a -	100.00
TOTAL:					\$100.00

PAYMENT INFORMATION					
1	AMOUNT:	100.00	POSTMARKED:	08/08/2009	
	TYPE:	CHECK	RECEIVED:	08/11/2009	
	CHECK NO:	7947			
	NAME:	NORTH COUNTRY LAND AND DEVELOPMENT CO 3945 E PACKARD AVE KINGMAN AZ 86409-0857 US			

REMARKS
CUSTOMER NAME UPDATED TO CORRECT COMPANY NAME.

This receipt was generated by the automated BLM Collections and Billing System and is a paper representation of a portion of the official electronic record contained therein.

AFFIDAVIT OF PERFORMANCE OF ANNUAL WORK – page 2

BLM
Date
Stamp

RECEIVED
2009 AUG 14 A 11:23
BLM ARIZONA

7					
8					
9					
10					

6. That between the dates starting at 12 o'clock noon on September 1, 2008 and ending at 12 o'clock noon on September 1, 2009 at least \$ 1,000.00 dollars worth of work and improvements were done and performed upon said claim(s) or upon one or more of a contiguous group of claims for the benefit of all, wholly or partly outside of a contiguous group of claims for the benefit of all, not including the location work.

7. That the following persons were employed to perform the work and improvements described herein: MIKE RYAN
JOE RYAN JR, KARL SCHOTT, MIKE MCCHESENEY, KRISTOFER RYAN

8. That the work and improvements performed were: REPAIR AND CLEAN EXCESS GROWTH
FROM TRAIL, CLEAN SITE OF OVERBURDEN AND EXCESS GROWTH
HIRE ELECTROMAGNETIC SURVEY OF SITE

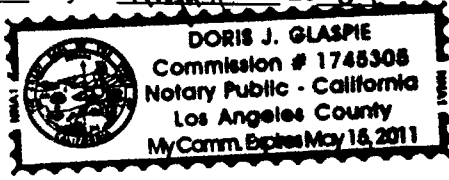
9. Dated: 8-2-09 Signature: [Signature]

SUBSCRIBED AND SWORN TO before me, a Notary Public, this 6th day of August 2009

By: [Signature]

Notary Public Doris J. Glaspie

My Commission Expires MAY 15, 2011



Bureau of Land Management
Arizona State Office
www.az.blm.gov

No. of Claims: 1 x \$10 = \$10.00
Check No.: _____ Init. _____
Receipt No.: 1977380
For BLM Use Only

UNITED STATES,
DEPARTMENT OF THE INTERIOR
BUREAU OF LAND MANAGEMENT

MAINTENANCE FEE WAIVER CERTIFICATION

AMC 56874
AMC 85448
AMC 327929
FORM APPROVED
OMB NO. 1004-0114
Expires: February 28, 2010
AMC 132981
425

SEE INSTRUCTIONS ON PAGE 2

- This small miner waiver is filed for the assessment year beginning at noon on September 1, 2009 and ending at noon on September 1, 2010.
- The undersigned and all related parties owned ten or fewer mining claims, mill, or tunnel sites located and maintained on Federal lands in the United States of America on September 1, 2009.
- The undersigned have performed the assessment work required by law for each mining claim listed prior to filing this waiver and understand that by filing this form; an affidavit of assessment work must be recorded by the December 30th following the filing of this waiver.
- The undersigned understand that if the assessment work obligation has not yet come due under 30 U.S.C. 28 (for those claims in their first assessment year only); a notice of intent to hold reciting this condition must be recorded by the December 30th following the filing of this waiver.
- The undersigned understand that mill and tunnel sites may also be listed upon this waiver and be waived from payment of the maintenance fee; and that a notice of intent to hold for these sites is required to be recorded by the December 30th immediately following the filing of this waiver.
- The undersigned understand and acknowledge that pursuant to 43 U.S.C. 1212 and 18 U.S.C. 1001; the filing or recording of a false, fictitious, or fraudulent document with the Bureau of Land Management may result in a fine of up to \$250,000, a prison term not to exceed five years, or both.
- The mining claims, mill or tunnel sites for which this waiver from payment of the maintenance fees is requested are:

CLAIM OR SITE NAME	BLM RECORDATION SERIAL NUMBER
1. White Pumice	AMC# 56874
2. Black Pumice Nr. 1	AMC# 56875
3. White Pozzuolan #1	AMC# 56876
4. White Pozzuolan #2	AMC# 56877
5. Pozzuolan No. 3	AMC# 56878
6. Spencer's Tunnel	AMC# 85448
7. Hilde's Millsite	AMC# 85449
8. McCormick Moonsand #1	AMC# 85450
9. Sarah John	AMC# 327929
10. Little Melvin	AMC# 132981

The owner(s) (claimants) of the above mining claims and sites are:

North Country Land & Development Co.
(Owner's Name - Please Print)

Elizabeth A. Noble
(Owner's Signature)

3945 Packard Avenue
(Street or P.O. Box)

Kingman AZ 86409
(City) (State) (Zip Code)

(Owner's Name - Please Print)

(Owner's Signature)

(Street or P.O. Box)

(City) (State) (Zip Code)

(Owner's Name - Please Print)

(Owner's Signature)

(Street or P.O. Box)

(City) (State) (Zip Code)

RECEIVED
BLM AZ STATE OFFICE
2009 AUG 11 A 8:31
PHOENIX ARIZONA

SEP 28 2009
ENTERED INTO COMPUTER

(Owner's Name - Please Print)

(Owner's Signature)

(Street or P.O. Box)

(City)

(State)

(Zip Code)

(Owner's Name - Please Print)

(Owner's Signature)

(Street or P.O. Box)

(City)

(State)

(Zip Code)

(Owner's Name - Please Print)

(Owner's Signature)

(Street or P.O. Box)

(City)

(State)

(Zip Code)

(Owner's Name - Please Print)

(Owner's Signature)

(Street or P.O. Box)

(City)

(State)

(Zip Code)

Title 18 U.S.C. Section 1001 and Title 43 U.S.C. Section 1212 makes it a crime for any person knowingly and willfully to make to any department or agency of the United States any false, fictitious or fraudulent statements or representations as to any matter within its jurisdiction.

INSTRUCTIONS

1. This certification is made under the provisions of §1744 of Title 43 and § 28-28k of Title 30 of the United States Code; and the regulations thereunder (43 CFR Part 3830).
2. The claimant(s) must fill in the dates in paragraph 1 for the beginning and ending of the assessment year for which this waiver is sought.
3. The claimant(s) must fill in the date in paragraph 2 for the beginning of the assessment year for which this waiver is sought.
4. All claim and site names and Bureau of Land Management (BLM) serial numbers must be listed for the mining claims, mill sites, and tunnel sites for which the waiver is sought.
5. All owners of the mining claims, mill sites, and tunnel sites and their addresses must be given.
6. This waiver form must be signed by all the claimants or their designated agent, in original form. If an agent is designated, a notarized designation of agent, signed by all of the claimants with proper address given, must be submitted with this waiver.
7. This form must be filed no later than September 1st for the upcoming assessment year in the BLM State Office where the mining claims or sites are recorded, or the waiver cannot be granted by the BLM. (Example: to obtain a waiver for the assessment year 2000, which begins at noon on September 1, 1999, you must qualify for and file for a waiver no later than September 1, 1999, in the proper BLM State Office).
8. For all mining claims which require assessment work, you must record an affidavit of labor on or before the December 30th immediately following the filing of this waiver. For all other mining claims or sites waived, you must record a notice of intent to hold on or before the December 30th immediately following the filing of this waiver.
9. Mill and tunnel sites may also be listed upon this waiver and be waived from payment of the maintenance fee. A notice of intent to hold for these sites is required to be filed by the December 30th following the filing of this waiver.

FOR OFFICIAL USE ONLY

When Recorded Return Document to:

Elizabeth A. Noble
North Country Land + Development Co.
3945 Packard Ave.
Kingman, AZ. 86409

Check here is this is a change of address.

Telephone: 928-757-2347 or 928-853-7207

E-mail address: melhilde@aol.com

AFFIDAVIT OF PERFORMANCE OF ANNUAL WORK

1. State of Arizona, County of Coconino SS:

2. I (Name) Elizabeth A. Noble, President, NCLD

3. Reside at (Address) 3945 Packard Ave.

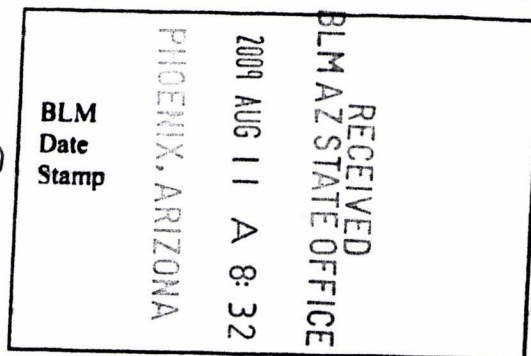
City Kingman County Mohave

State AZ Zip 86409 being duly sworn, depose and say that I am a citizen of the United States, more than eighteen years of age, and that all of the facts set forth in this affidavit, subject to the provisions and penalties of 18 U.S.C. 1001 pertaining to the filing of false, fictitious, or fraudulent statements with the United States, are true and correct according to the best of my knowledge, information and belief.

4. Owner's name and address (If not shown in Items 1-3 above). North Country Land + Development Co., 3945 Packard Ave., Kingman, AZ. 86409

5. That I am personally acquainted with the mining claim(s). The work and improvements were made by and at the expense of the owner(s) of said claim(s). Said contiguous group of claims, listed on this document, are situated in the

Flagstaff (optional) Mining District; Coconino County, Arizona.



Line No.	AMC NUMBER	CLAIM/SITE NAME	COUNTY RECORDER DATA (If available)	TWP	RNG	SEC
1	56874	White Pumice	416, pg. 2	T23N	R8E	S9
2	56875	Black Pumice Nr. 1	416, pg. 5	T23N	R8E	S9
3	56876	White Pozzuolan #1	416, pg. 3	T23N	R8E	S9
4	56877	White Pozzuolan #2	416, pg. 4	T23N	R8E	S9
5	56878	Pozzuolan No. 3	416, pg. 1	T23N	R8E	S9
6	132981	Little Melvin	838, pg. 171	T23N	R8E	S9

ENTERED INTO COMPUTER
SEP 28 2009

RECEIVED
BLM AZ STATE OFFICE
2009 AUG 11 A 8:32
MARIKUPA ARIZONA

BLM
Date
Stamp

7	327929	Sarah John	1613, pg. 873	T23N	R8E	S9
8	85448	Spencer's Tunnel	436, pg. 473	T23N	R7E	S24
9	85450	McCormick Moorsand #1	436, pg. 472	T23N	R7E	S24
10						

6. That between the dates starting at 12 o'clock noon on September 1, 2008 and ending at 12 o'clock noon on September 1, 2009 at least \$ 900⁰⁰ dollars worth of work and improvements were done and performed upon said claim(s) or upon one or more of a contiguous group of claims for the benefit of all, wholly or partly outside of a contiguous group of claims for the benefit of all, not including the location work.

7. That the following persons were employed to perform the work and improvements described herein: Kenneth W. Noble, John M. Noble, Arthur C. Cassman, Rinker Materials/CEMEX USA

8. That the work and improvements performed were: Road work and maintenance, Excavating, stripping and removal of materials, removal of downed deadwood

9. Dated: 8/8/09 Signature: E. Elizabeth A. Noble

SUBSCRIBED AND SWORN TO before me, a Notary Public, this 8 day of Aug 2009

By: Elizabeth A. Noble

Notary Public Angela D. DeSena

My Commission Expires Jan 19, 2011

Bureau of Land Management
Arizona State Office
www.az.blm.gov

No. of Claims: 9 x \$10 = 90
Check No.: 7947 Init. YMC
Receipt No.: 1977684
For BLM Use Only

NOTICE OF INTENTION TO HOLD MINING CLAIMS/SITES

When Recorded Return Document to:

Elizabeth A. Noble
North Country & Development Co.
3945 Packard Ave.
Kingman, AZ 86409

Check here if this is a change of address.
 Telephone: 928-757-2247 or 928-853-7207
 E-mail Address melhilde@adl.com

RECEIVED
 BLM AZ STATE OFFICE
 PHOENIX, ARIZONA
 2009 AUG 11 A 8:31
 BLM
 Date
 Stamp

I (We) intend to hold the claims(s) and/or site(s) listed below for the calendar year 20___, and I (We) have filed or will file a Notice of Intent to Hold in the county where the claim (s) is located.

Reason for filing a Notice of Intent to Hold instead of an assessment work filing (check one):

- Maintenance fee was paid to maintain claim(s) during this assessment year.
- Mill or tunnel sites.
- Claim(s) was located during the current assessment year.
- BLM has deferred assessment work (attach copy of decision granting deferment, or pending petition for deferment including date petition was filed.)

Line No.	AMC NUMBER	CLAIM/SITE NAME	COUNTY RECORDER DATA (If available)	TWP	RNG	SEC
1	85449	Hilde's Millsite	436, pg. 473	T23N	R7E	24
2						
3						
4						
5						
6						
7						
8						
9						
10						

ENTERED INTO COMPUTER
 SEP 28 2009 TS

NOTICE OF INTENTION TO HOLD MINING CLAIMS/SITES
page 2

BLM
Date
Stamp

1. State of Arizona, County of Coconino

2. I (Name) Elizabeth A. Noble

3. Reside at (Address) 3945 Packard Ave.

City Kingman County Mohave State AZ Zip 86409 being duly sworn, depose and say that I am a citizen of the United States, more than eighteen years of age, that all of the facts set forth in this notice, subject to the provisions and penalties of 18 U.S.C. 1001 pertaining to the filing of false, fictitious, or fraudulent statements with the United States, are true and correct according to the best of my knowledge, information and belief.

4. Owner's name and address (If not shown in Items 1-3 above). North Country Land + Development Co., 3945 Packard Ave., Kingman, Az. 86409

5. Dated: 8/8/09 Signature: Elizabeth A. Noble

Bureau of Land Management
Arizona State Office
www.az.blm.gov

No. of Claims: 1 x \$10 = 10
Check No: 7947 Init. HMC
Receipt No.: 1977684
For BLM Use Only

All-purpose Acknowledgment

STATE OF Arizona, COUNTY OF Mohave

On 8-8-09 before me, the undersigned, a Notary Public
in and for said State, personally appeared

Elizabeth G. Noble

personally known to me ~~-OR-~~ proved to me on the basis of satisfactory evidence/ to be the person(s) whose name(s) is/are subscribed to the within instrument and acknowledged to me that he/she/they executed the same in his/her/their authorized capacity(ies), and that by his/her/their signature(s) on the instrument the person(s), or the entity upon behalf of which the person(s) acted, executed the instrument.

WITNESS my hand and official seal.

Signature Angela D. DeHena

Name (type or printed) Angela D. DeHena

My commission expires: Jan 19, 2011



(Seal)

RECEIVED
BLM AZ STATE OFFICE
2009 AUG 11 A 8:31
MOUNTAIN VIEW, ARIZONA

All-purpose Acknowledgment

STATE OF Arizona, COUNTY OF Mohave

On 8-8-09 before me, the undersigned, a Notary Public
in and for said State, personally appeared

Elizabeth A. Noble

personally known to me -OR- proved to me on the basis of satisfactory evidence/ to be the person(s) whose name(s) is/are subscribed to the within instrument and acknowledged to me that he/she/they executed the same in his/her/their authorized capacity(ies), and that by his/her/their signature(s) on the instrument the person(s), or the entity upon behalf of which the person(s) acted, executed the instrument.

WITNESS my hand and official seal.

Signature Angela D. Dehena
Name (type or printed) Angela D. Dehena
My commission expires: Jan 19, 2011



(Seal)



RECEIVED
BLM AZ STATE OFFICE
2009 AUG 11 A 8:31
TUCSON, ARIZONA

United States Department of the Interior

Bureau of Land Management

BUSINESS & SUPPORT SVCS DIV

ONE N CENTRAL AVE SUITE 800

PHOENIX, AZ 85004 -4427

Phone: (602) 417-9200

Receipt

No:

1977684

Transaction #: 2041677	
Date of Transaction: 08/14/2009	
CUSTOMER:	NORTH STAR LAND AND DEVELOPMENT CO 3945 E PACKARD AVE KINGMAN, AZ 86409-0857 US

LINE #	QTY	DESCRIPTION	REMARKS	UNIT PRICE	TOTAL
1	1.00	LOCATABLE MINERALS / MINING CLAIMS-NOT NEW-UNADJUD, ONE AUTH NO. ONLY / MINING CLAIM MONEY RECEIVED CASES: AMC56874/\$100.00	POL 2009/9 WAV NOI 2009/1	- n/a -	100.00
TOTAL:					\$100.00

PAYMENT INFORMATION					
1	AMOUNT:	100.00	POSTMARKED:	08/08/2009	
	TYPE:	CHECK	RECEIVED:	08/11/2009	
	CHECK NO:	7947			
	NAME:	NORTH COUNTRY LAND AND DEVELOPMENT CO 3945 E PACKARD AVE KINGMAN AZ 86409-0857 US			

REMARKS

This receipt was generated by the automated BLM Collections and Billing System and is a paper representation of a portion of the official electronic record contained therein.

SJB

Amc 132981
Amc 327929
Amc 56874
Amc 85448

FORM APPROVED
OMB NO. 1004-0114
Expires: February 28, 2010

MAINTENANCE FEE WAIVER CERTIFICATION

SEE INSTRUCTIONS ON REVERSE

170

1. This small miner waiver is filed for the assessment year beginning at noon on September 1, 2008 and ending at noon on September 1, 2009.
2. The undersigned and all related parties owned ten or fewer mining claims, mill, or tunnel sites located and maintained on Federal lands in the United States of America on September 1, 2008.
3. The undersigned have performed the assessment work **required by law** for each mining claim listed **prior to filing this waiver** and understand that by filing this form; an affidavit of assessment work **must** be recorded by the December 30th following the filing of this waiver.
4. The undersigned understand that if the assessment work obligation has not yet come due under 30 U.S.C. 28 (for those claims in their first assessment year only); a notice of intent to hold reciting this condition **must** be recorded by the December 30th following the filing of this waiver.
5. The undersigned understand that mill and tunnel sites may also be listed upon this waiver and be waived from payment of the maintenance fee; and that a notice of intent to hold for these sites is required to be recorded by the December 30th immediately following the filing of this waiver.
6. The undersigned understand and acknowledge that pursuant to 43 U.S.C. 1212 and 18 U.S.C. 1001; the filing or recording of a false, fictitious, or fraudulent document with the Bureau of Land Management may result in a fine of up to \$250,000, a prison term not to exceed five years, or both.
7. The mining claims, mill or tunnel sites for which this waiver from payment of the maintenance fees is requested are:

CLAIM OR SITE NAME	BLM RECORDATION SERIAL NUMBER
1. White Pumice	AMC # 56874
2. Black Pumice Nr. 1	AMC # 56875
3. White Pozzuolan #1	AMC # 56876
4. White Pozzuolan #2	AMC # 56877
5. Pozzuolan No. 3	AMC # 56878
6. Spencer's Tunnel	AMC # 85448
7. Hilde's Millsite	AMC # 85449
8. McCormick Moonsand #1	AMC # 85450
9. Sarah John	AMC # 327929
10. Little Melvin	AMC # 132981

The owner(s) (claimants) of the above mining claims and sites are:

North Country Land & Development Co.
(Owner's Name - Please Print)

North Country Land & Dev. Co.
by Elizabeth Noble, Pres.
(Owner's Signature)

3945 Packard Avenue
(Street or P.O. Box)

Kingman AZ 86409
(City) (State) (Zip Code)

(Owner's Name - Please Print)

(Owner's Signature)

(Street or P.O. Box)

(City) (State) (Zip Code)

(Owner's Name - Please Print)

(Owner's Signature)

(Street or P.O. Box)

(City) (State) (Zip Code)

RECEIVED
BLM AZ STATE OFFICE
2008 AUG - 8 A 7 10
PHOENIX, ARIZONA

(Continued on page 2)

ENTERED INTO COMPUTER

9/10/08 AB

Customer Name Update Screen

System ID:MC

Name: NORTH COUNTRY LAND&DEV

Lookup

Proprietor #: 53558

Renumber To:

Category:

Address: 3945 PACKARD AVE

City: KINGMAN

State: AZ

Zip: 86409

Save

View

Delete

Renumber

Customer details successfully saved for Customer Id 53558



Acknowledgment by Individual

State of arizona County of Mohave

On this 30 day of July, 20 08 before me, Sherena L. Budka
Name of Notary Public

the undersigned Notary Public, personally appeared

Elizabeth A Noble
Name of Signer(s)

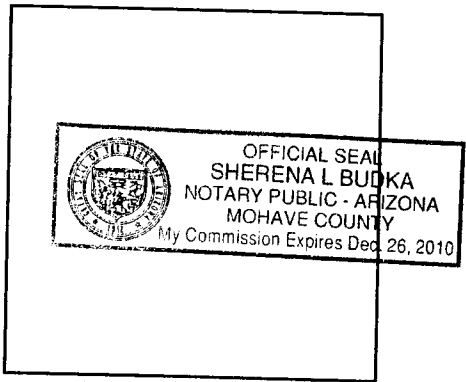
Proved to me on the oath of _____

Personally known to me

Proved to me on the basis of satisfactory evidence CO DL 06-179-0765 Exp 05/14/2011
(Description of ID)

to be the person(s) whose name(s) is/are subscribed to the within instrument, and acknowledged that he/she/they executed it.

WITNESS my hand and official seal.



Notary Seal

Sherena L. Budka
(Signature of Notary Public)

My commission expires Dec 26, 2010

Optional


Though the information in this section is not required by law, it may prevent fraudulent removal and reattachment of this form to another document and could prove valuable to persons relying on the document.

Description of Attached Document

Type or Title of Document Maintance Fee Waiver certification

Document Date 7/30/2008 Number of Pages 2

Signer(s) Other Than Named Above _____



Scanner Enabled Stores should scan this form
Manual Submission Route to Deposit Operations

DSG5350 (9-07 111677)



FO01-00000DSG5350-01

RECEIVED
2008 JUN - 30 A 11:11
ARIZONA

NOTICE OF INTENTION TO HOLD MINING CLAIMS/SITES

When Recorded Return Document to:

Elizabeth A. Noble
North Country Land & Development Co.
3945 Packard Ave.
Kingman, AZ - 86409

RECEIVED
 FEDERAL BUREAU OF SURVEY
 STATE OFFICE
 2006 AUG - 8 A 1 11
 PHOENIX, ARIZONA
 BLM
 Date
 Stamp

Check here if this is a change of address.
 Telephone: 928-263-1578 or 928-853-7207
 E-mail Address me/hilde@aol.com

I (We) intend to hold the claims(s) and/or site(s) listed below for the calendar year 2008, and I (We) have filed or will file a Notice of Intent to Hold in the county where the claim (s) is located.

Reason for filing a Notice of Intent to Hold instead of an assessment work filing (check one):

- Maintenance fee was paid to maintain claim(s) during this assessment year.
- Mill or tunnel sites.
- Claim(s) was located during the current assessment year.
- BLM has deferred assessment work (attach copy of decision granting deferment, or pending petition for deferment including date petition was filed.)

Line No.	AMC NUMBER	CLAIM/SITE NAME	COUNTY RECORDER DATA (If available)	TWP	RNG	SEC
1	85449	Hilde's Millsite	436, pg. 473	T23N	R7E	24
2						
3						
4						
5						
6						
7						
8						
9						
10						

NOTICE OF INTENTION TO HOLD MINING CLAIMS/SITES
page 2

RECEIVED
BLM STATE OFFICE
2006 AUG - 8 A 11
TUCSON, ARIZONA
BLM
Date
Stamp

1. State of Arizona, County of Coconino
2. I (Name) Elizabeth A. Noble
3. Reside at (Address) 3945 Packard Ave.
City Kingman County Mohave State Az Zip 86409 being duly sworn, depose and say that I am a citizen of the United States, more than eighteen years of age, that all of the facts set forth in this notice, subject to the provisions and penalties of 18 U.S.C. 1001 pertaining to the filing of false, fictitious, or fraudulent statements with the United States, are true and correct according to the best of my knowledge, information and belief.
4. Owner's name and address (If not shown in Items 1-3 above). North Country Land & Development Co., 3945 Packard Ave, Kingman, AZ 86409
5. Dated: 30 July 2008 Signature: Elizabeth A. Noble for North Country Land & Development Co.

Bureau of Land Management
Arizona State Office
www.az.blm.gov

No. of Claims: 1 x \$10 = 10.00
Check No: 7731 Init. SP28
Receipt No.: 1757239
For BLM Use Only



Acknowledgment by Individual

State of Arizona County of Mohave


On this 30 day of July, 2008, before me, Sherena L. Budka
Name of Notary Public

the undersigned Notary Public, personally appeared
Elizabeth A Noble
Name of Signer(s)

- Proved to me on the oath of _____
- Personally known to me _____
- Proved to me on the basis of satisfactory evidence DLCO 06-179-0765 Exp 05/14/2011
(Description of ID)

to be the person(s) whose name(s) is/are subscribed to the within instrument, and acknowledged that he/she/they executed it.

WITNESS my hand and official seal.



Notary Seal

Sherena L Budka
(Signature of Notary Public)

My commission expires DEC 26, 2010

Optional

Though the information in this section is not required by law, it may prevent fraudulent removal and reattachment of this form to another document and could prove valuable to persons relying on the document.


Description of Attached Document

Type or Title of Document Notice of Intention to Hold Mining Claims/sites

Document Date 7/30/2008

Number of Pages 3

Signer(s) Other Than Named Above X



FO01-00000DSG5350-01

Scanner Enabled Stores should scan this form
Manual Submission Route to Deposit Operations

DSG5350 (9-07 111677)

RECEIVED
M. SHERENA L. BUDKA
NOTARY PUBLIC
MOHAVE COUNTY
ARIZONA
2008 AUG -0 A 7:1

When Recorded Return Document to:

Elizabeth A. Noble
North Country Land + Development Co.
3945 Packard Avenue
Kingman, AZ. 86409


Check here if this is a change of address.

Telephone: 928-263-1578 or 928-853-7267

E-mail address: mel@noble@aol.com

AFFIDAVIT OF PERFORMANCE OF ANNUAL WORK

- 1. State of Arizona, County of Coconino ss:
- 2. I (Name) Elizabeth A. Noble, President, NCL+D
- 3. Reside at (Address) 3945 Packard Avenue



City Kingman County Mohave

State AZ Zip 86409 being duly sworn, depose and say that I am a citizen of the United States, more than eighteen years of age, and that all of the facts set forth in this affidavit, subject to the provisions and penalties of 18 U.S.C. 1001 pertaining to the filing of false, fictitious, or fraudulent statements with the United States, are true and correct according to the best of my knowledge, information and belief.

4. Owner's name and address (If not shown in Items 1-3 above). North Country Land + Development Co., 3945 Packard Ave., Kingman, AZ. 86409

5. That I am personally acquainted with the mining claim(s). The work and improvements were made by and at the expense of the owner(s) of said claim(s). Said contiguous group of claims, listed on this document, are situated in the Flagstaff (optional) Mining District; Coconino County, Arizona.

Line No.	AMC NUMBER	CLAIM/SITE NAME	COUNTY RECORDER DATA (If available)	TWP	RNG	SEC
1	56874	White Pumice	416, pg. 2	T23N	R8E	S9
2	56875	Black Pumice Nr.1	416, pg. 5	T23N	R8E	S9
3	56876	White Pozzuolan #1	416, pg. 3	T23N	R8E	S9
4	56877	White Pozzuolan #2	416, pg. 4	T23N	R8E	S9
5	56878	Pozzuolan No. 3	416, pg. 1	T23N	R8E	S9
6	132981	Little Melvin	838, pg. 171	T23N	R8E	S9

ENTERED INTO COMPUTER

9/10/08 AB

AFFIDAVIT OF PERFORMANCE OF ANNUAL WORK – page 2

RECEIVED
 COUNTY OFFICE
 2008 AUG - 8 A 11 11
 MOHAVE COUNTY, ARIZONA
 BLM
 Date
 Stamp

7	327929	Sarah John	1613, pg. 873	T23N	R8E	S9
8	85448	Spencer's Tunnel	436, pg. 473	T23N	R7E	S24
9	85450	McCormick Moonsand #1	436, pg. 472	T23N	R7E	S24
10						

6. That between the dates starting at 12 o'clock noon on September 1, 20 08 at least \$ 400.00 dollars worth of work and improvements were done and performed upon said claim(s) or upon one or more of a contiguous group of claims for the benefit of all, wholly or partly outside of a contiguous group of claims for the benefit of all, not including the location work.

7. That the following persons were employed to perform the work and improvements described herein: Kenneth W Noble, John M. Noble, Arthur C. Cassman, Rinker Materials/Cemexll

8. That the work and improvements performed were: Road work and maintenance, Excavating, stripping and removal of materials, removal of downed deadwood.


9. Dated: 30 July 2008 Signature: Elizabeth A. Noble, Pres., for North County Land & Development

SUBSCRIBED AND SWORN TO before me, a Notary Public, this 30 day of July 20 08

By: Elizabeth A. Noble

Notary Public Sherena Y Budka

My Commission Expires Dec. 26, 2010



Bureau of Land Management
 Arizona State Office
www.az.blm.gov

No. of Claims: 1 x \$10 = 10.00
 Check No.: 7731 Init. SNB
 Receipt No.: 1757239
 For BLM Use Only

Form: MCF108
 Revised Jan. 2006
 Page 2 of 2

United States Department of the Interior

Bureau of Land Management
 BUSINESS & SUPPORT SVCS DIV
 ONE N CENTRAL AVE SUITE 800
 PHOENIX, AZ 85004 -4427
 Phone: (602) 417-9200

Receipt

No: 1757239

Transaction #: 1814686	
Date of Transaction: 08/08/2008	
CUSTOMER:	NORTH COUNTRY LAND & DEVELOP 3945 E PACKARD AVE KINGMAN, AZ 86409

LINE #	QTY	DESCRIPTION	REMARKS	UNIT PRICE	TOTAL
1	1.00	LOCATABLE MINERALS / MINING CLAIMS- NOT NEW-UNADJUD, ONE AUTH NO. ONLY / MINING CLAIM MONEY RECEIVED (455) CASES: AMC56874/\$100.00	POL/NOI/WAIVER	- n/a -	100.00
TOTAL:					\$100.00

PAYMENT INFORMATION					
1	AMOUNT:	\$100.00	POSTMARKED:	8/6/08 0:00	
	TYPE:	CHECK	RECEIVED:	08/08/2008	
	CHECK NO:	7731			
	NAME:	NORTH COUNTRY LAND AND DEVELOPMENT CO 3945 E PACKARD AVE KINGMAN AZ 86409			

REMARKS

This receipt was generated by the automated BLM Collections and Billing System and is a paper representation of a portion of the official electronic record contained therein.

AMC 56874
AMC 85448
AMC 132981
AMC 327929

A3850-1(NOV.2001)

Return Document to: Elizabeth A. Noble
North Country Land & Development Co.
63358 Lavender Circle
Montrose, Colo. 81401
Telephone: 970-240-0300 or
928-853-7207

No. of Claims: ID 312 = 100.00
Receipt No.: 15410100 Check No.: 1463
Init: gab
FOR BLM USE ONLY

AFFIDAVIT OF PERFORMANCE OF ANNUAL WORK. Also fill in Items 1 through 9 and the reverse side of this document.

NOTICE OF INTENTION TO HOLD. I intend to hold the claims(s)/site(s) listed on the reverse side of this document for the calendar year 20____. Also fill in Items 1 through 4 and Item 9.

Notices of Intention to Hold are for mill sites and tunnel sites or for mining claims when assessment work has not been done, regardless of whether the annual assessment has been suspended, deferred, or not yet accrued. The filing of a Notice of Intention to Hold shall not relieve the owner of complying with federal and state laws pertaining to the performance of annual assessment work. Notices of Intention to Hold for mill sites or tunnel sites need not be county recorded. For mining claims the form filed with the Bureau of Land Management (BLM) must be identical to the one that was or will be filed with the county.

Evidence of Annual Assessment Work or a Notice of Intention to Hold must be filed each calendar year following the calendar year in which the claim/site was located. **All claims listed on a single affidavit must be contiguous.**

- 1. State of Arizona, County of Coconino SS:
- 2. I, (Name) Elizabeth A. Noble, President, NCLCO
- 3. Reside at (Address) 63358 Lavender Circle
City Montrose, County Montrose, State Colo. Zip 81401

being duly sworn, deposes and says that he/she is a citizen of the United States, more than eighteen years of age, that all of the facts set forth in this affidavit/notice, subject to the provisions and penalties of 18 U.S.C. 1001 pertaining to the filing of false, fictitious, or fraudulent statements with the United States, are true and correct according to the best of my knowledge, information and belief.

4. Owner's name and address (If not shown in Items 1-3 above). Check here if this is a change of address.
North Country Land & Development Co.
63358 Lavender Circle, Montrose, Colo. 81401

5. That I am personally acquainted with the mining claim(s). The work and improvements were made by and at the expense of the owner(s) of said claim(s). Said contiguous group of claims, listed on the reverse side of this document, are situated in the Flagstaff Mining District, Coconino County, Arizona.


6. That between the dates starting at 12 o'clock noon on September 1, 2006 and ending at 12 o'clock noon on September 1, 2007 at least \$ 900.00 Dollars worth of work and improvements were done and performed upon said claim(s) or upon one or more of a contiguous group of claims for the benefit of all, or wholly or partly outside of a contiguous group of claims for the benefit of all, not including the location work.

RE 8/10/07

7. That the following persons were employed to perform the work and improvements described herein: Kenneth W. Noble,
John M. Noble, Arthur C. Cassman, Rinker Materials

8. That the work and improvements performed were: Reed work and maintenance, Excavating, stripping and removal of materials, removal of downed deadwood

9. Dated: 31 July 2007 Signature: Elizabeth Noble
 SUBSCRIBED AND SWORN TO before me, a Notary Public, this 31 day of July, 2007
 by Elizabeth Noble
 Notary Public: Patti Kelley
 MY COMMISSION EXPIRES 07-29-2010



If the claims/sites have consecutive BLM numbers and are in the same Township, Range and Section(s), they may be listed as follows:

Sample 1 - 10	A MC 19640 - 49	Commission Expires 07/26/2010 Recording #9106173-82	4N 20W 36
Claim/Site Name	Serial Number	Dkt/Pg or Record # of Orig Location Notice	TWN SHP RNG SEC(S)
<u>White Pumice</u>	<u>AMC 56874</u>	<u>416, pg 2</u>	<u>T23N R8E S9</u>
<u>Black Pumice No. 1</u>	<u>AMC 56875</u>	<u>416, pg. 5</u>	<u>T23N R8E S9</u>
<u>White Pozzuolan #1</u>	<u>AMC 56876</u>	<u>416, pg 3</u>	<u>T23N R8E S9</u>
<u>White Pozzuolan #2</u>	<u>AMC 56877</u>	<u>416, pg 4</u>	<u>T23N R8E S9</u>
<u>Pozzuolan No. 3</u>	<u>AMC 56878</u>	<u>416, pg. 1</u>	<u>T23N R8E S9</u>
<u>Little Melvin</u>	<u>AMC 132981</u>	<u>838, pg. 171</u>	<u>T23N R8E S9</u>
<u>Sarah John</u>	<u>AMC 327929</u>	<u>1613, pg. 873</u>	<u>T23N R8E S9</u>
<u>Spencer's Tunnel</u>	<u>AMC 85448</u>	<u>436, pg. 473</u>	<u>T23N R7E S24</u>
<u>McCormick Moonsand #1</u>	<u>AMC 85450</u>	<u>436, pd. 472</u>	<u>T23N R7E S24</u>

BLM requires a ³⁰ nonrefundable service charge for each mining claim, mill site or tunnel site payable on or before December 30th (not the 31st). Mail to:

Bureau of Land Management
 222 North Central Avenue Suite 800
 Phoenix, Arizona 85004-2903 4427
 602-417-9200
 www.az.blm.gov

This form is for the purpose of complying with the laws of the United States Department of the Interior, Bureau of Land Management and the State of Arizona pertaining to assessment work and/or notice of intention to hold. 30 U.S.C. 28, 43 CFR 3833.2, ARS 27-208. Subject to Paperwork Reduction Act and Privacy Act statements available at the BLM AZ State Office. This form is not copyrighted. It may be reproduced without permission.

PHOENIX, ARIZONA

2007 AUG - 9 A 8:16

RECEIVED
BLM, AZ STATE OFFICE

BLM Date Stamp

Return Document to: Elizabeth A. Noble
North Country Land & Development Co.
63358 Lavender Circle
Montrose, Colo 81401
Telephone: 970-240-0300 or
928-853-7207

A3850-1 (NOV. 2001)

No. of Claims: _____	x <u>16</u> = _____
Receipt No.: _____	Check No.: _____
Init: _____	
FOR BLM USE ONLY	

AFFIDAVIT OF PERFORMANCE OF ANNUAL WORK. Also fill in Items 1 through 9 and the reverse side of this document.

NOTICE OF INTENTION TO HOLD. I intend to hold the claims(s)/site(s) listed on the reverse side of this document for the calendar year 2007. Also fill in Items 1 through 4 and Item 9.

Notices of Intention to Hold are for mill sites and tunnel sites or for mining claims when assessment work has not been done, regardless of whether the annual assessment has been suspended, deferred, or not yet accrued. The filing of a Notice of Intention to Hold shall not relieve the owner of complying with federal and state laws pertaining to the performance of annual assessment work. Notices of Intention to Hold for mill sites or tunnel sites need not be county recorded. For mining claims the form filed with the Bureau of Land Management (BLM) must be identical to the one that was or will be filed with the county.

Evidence of Annual Assessment Work or a Notice of Intention to Hold must be filed each calendar year following the calendar year in which the claim/site was located. **All claims listed on a single affidavit must be contiguous.**

1. State of Arizona, County of Coconino ss:
2. I, (Name) Elizabeth A. Noble, President NCL+D
3. Reside at (Address) 63358 Lavender Circle
City Montrose, County Montrose, State Colo Zip 81401

being duly sworn, deposes and says that he/she is a citizen of the United States, more than eighteen years of age, that all of the facts set forth in this affidavit/notice, subject to the provisions and penalties of 18 U.S.C. 1001 pertaining to the filing of false, fictitious, or fraudulent statements with the United States, are true and correct according to the best of my knowledge, information and belief.

4. Owner's name and address (If not shown in Items 1-3 above). Check here if this is a change of address.
North Country Land & Development Co.
63358 Lavender Circle, Montrose, Colo. 81401

5. That I am personally acquainted with the mining claim(s). The work and improvements were made by and at the expense of the owner(s) of said claim(s). Said contiguous group of claims, listed on the reverse side of this document, are situated in the Flagstaff Mining District, Coconino County, Arizona.

6. That between the dates starting at 12 o'clock noon on September 1, 2006 and ending at 12 o'clock noon on September 1, 2007 at least \$ 100⁰⁰ Dollars worth of work and improvements were done and performed upon said claim(s) or upon one or more of a contiguous group of claims for the benefit of all, or wholly or partly outside of a contiguous group of claims for the benefit of all, not including the location work.

7. That the following persons were employed to perform the work and improvements described herein: Kenneth W. Noble, John M. Noble, Arthur C. Cassman

United States Department of the Interior
Bureau of Land Management
 BUSINESS & SUPPORT SVCS DIV
 ONE N CENTRAL AVE SUITE 800
 PHOENIX, AZ 85004 -4427
 Phone: (602) 417-9200

Receipt

No: 1540100

Transaction #: 1591418	
Date of Transaction: 08/09/2007	
CUSTOMER:	NORTH COUNTRY LAND & DEVELOPMENT 63358 LAVENDER CIRCLE MONTROSE, CO 81401

LINE #	QTY	DESCRIPTION	REMARKS	UNIT PRICE	TOTAL
1	1.00	LOCATABLE MINERALS / MINING CLAIMS-NOT NEW-UNADJUD, ONE AUTH NO. ONLY / MINING CLAIM MONEY RECEIVED (455) CASES: AMC56874/\$100.00	POL/WAIVER (10)	- n/a -	100.00
TOTAL:					\$100.00

PAYMENT INFORMATION					
1	AMOUNT:	\$100.00	POSTMARKED:	8/3/07 0:00	
	TYPE:	CHECK	RECEIVED:	08/09/2007	
	CHECK NO:	7463			
	NAME:	NORTH COUNTRY LAND AND DEVELOPMENT CO 63358 LAVENDER CIRCLE MONTROSE CO 81401			

REMARKS

This receipt was generated by the automated BLM Collections and Billing System and is a paper representation of a portion of the official electronic record contained therein.

UNITED STATES
DEPARTMENT OF THE INTERIOR
BUREAU OF LAND MANAGEMENT

MAINTENANCE FEE WAIVER CERTIFICATION

SEE INSTRUCTIONS ON NEXT PAGE

TES

203
AMC 56874
AMC 85448
FORM APPROVED
OMB NO. 1004-0114
Expires: November 30, 2003
AMC 327929

- This small miner waiver is filed for the assessment year beginning at noon on September 1, ~~2007~~ and ending at noon on September 1, ~~2008~~.
- The undersigned and all related parties owned ten or fewer mining claims, mill, or tunnel sites located and maintained on Federal lands in the United States of America on September 1, ~~2007~~.
- The undersigned have performed the assessment work **required by law** for each mining claim listed **prior to filing this waiver** and understand that by filing this form; an affidavit of assessment work **must** be recorded by the December 30th following the filing of this waiver.
- The undersigned understand that if the assessment work obligation has not yet come due under 30 U.S.C. 28 (for those claims in their first assessment year only); a notice of intent to hold reciting this condition **must** be recorded by the December 30th following the filing of this waiver.
- The undersigned understand that mill and tunnel sites may also be listed upon this waiver and be waived from payment of the maintenance fee; and that a notice of intent to hold for these sites is required to be recorded by the December 30th immediately following the filing of this waiver.
- The undersigned understand and acknowledge that pursuant to 43 U.S.C. 1212 and 18 U.S.C. 1001; the filing or recording of a false, fictitious, or fraudulent document with the Bureau of Land Management may result in a fine of up to \$250,000, a prison term not to exceed five years, or both.
- The mining claims, mill or tunnel sites for which this waiver from payment of the maintenance fees is requested are:

CLAIM OR SITE NAME	BLM RECORDATION SERIAL NUMBER
1. White Pumice	AMC # 56874
2. Black Pumice Nr. 1	AMC # 56875
3. White Pozzuolan #1	AMC # 56876
4. White Pozzuolan #2	AMC # 56877
5. Pozzuolan No. 3	AMC # 56878
6. Spencer's Tunnel	AMC # 85448
7. Hilde's Millsite	AMC # 85449
8. McCormick Moonsand #1	AMC # 85450
9. Sarah John	AMC # 327929
10. Little Melvin	AMC # 132981

The owner(s) (claimants) of the above mining claims and sites are:

North Country Land & Development Co.
 (Owner's Name - Please Print)
 63358 Lavender Circle
 (Street or P.O. Box)
 Montrose Colo 81401
 (City) (State) (Zip Code)

North Country Land & Development Co.
 by Elizabeth A. Habley, President
 (Owner's Signature)

(Owner's Name - Please Print)

(Owner's Signature)

(Street or P.O. Box)

(City) (State) (Zip Code)

(Owner's Name - Please Print)

(Owner's Signature)

(Street or P.O. Box)

(City) (State) (Zip Code)

ENTERED IN COMPUTER
RS 8/15/07

(Owner's Name - Please Print)	(Owner's Signature)		
(Street or P.O. Box)	(City)	(State)	(Zip Code)
(Owner's Name - Please Print)	(Owner's Signature)		
(Street or P.O. Box)	(City)	(State)	(Zip Code)
(Owner's Name - Please Print)	(Owner's Signature)		
(Street or P.O. Box)	(City)	(State)	(Zip Code)
(Owner's Name - Please Print)	(Owner's Signature)		
(Street or P.O. Box)	(City)	(State)	(Zip Code)

INSTRUCTIONS

1. This certification is made under the provisions of § 1744 of Title 43 and § 28-28k of Title 30 of the United States Code; and the regulations thereunder (43 CFR Part 3830).
2. The claimant(s) **must** fill in the dates in paragraph 1 for the beginning and ending of the assessment year for which this waiver is sought.
3. The claimant(s) **must** fill in the date in paragraph 2 for the beginning of the assessment year for which this waiver is sought.
4. All claim and site names and Bureau of Land Management (BLM) serial numbers **must** be listed for the mining claims, mill sites, and tunnel sites for which the waiver is sought.
5. All owners of the mining claims, mill sites, and tunnel sites and their addresses **must** be given.
6. This waiver form **must** be signed by all the claimants or their designated agent, in original form. If an agent is designated, a notarized designation of agent, signed by all of the claimants with proper address given, **must** be submitted with this waiver.
7. This form **must** be filed no later than September 1st for the upcoming assessment year in the BLM State Office where the mining claims or sites are recorded, or the waiver cannot be granted by the BLM. (Example: to obtain a waiver for the assessment year 2000, which begins at noon on September 1, 1999, you **must** qualify for and file for a waiver no later than September 1, 1999 in the proper BLM State Office).
8. For all mining claims which require assessment work, you **must** record an affidavit of labor on or before the December 30th immediately following the filing of this waiver. For all other mining claims or sites waived, you **must** record a notice of intent to hold on or before the December 30th immediately following the filing of this waiver.
9. Mill and tunnel sites may also be listed upon this waiver and be waived from payment of the maintenance fee. A notice of intent to hold for these sites is required to be filed by the December 30th following the filing of this waiver.

NOTICE/BURDEN HOURS STATEMENT

The Privacy Act of 1974 and the regulations in 43 CFR 2.48(d) provide that you be furnished the following information in connection with the information required by this certification of waiver from rental fees.

AUTHORITY: 30 U.S.C. 28-28k; 43 U.S.C. 1201, 1457, 1740, and 1744; and 43 CFR 3830.

PRINCIPLE PURPOSE: This information is to be used to verify that the owner(s) (claimants) of a mining claim has complied with 30 U.S.C. 28f and is entitled to perform assessment work in lieu of paying the maintenance fee for the mining claims listed on this form.

ROUTINE USE: (1) Adjudication of the claimant(s) certification of waiver from paying the maintenance fee otherwise required by 30 U.S.C. 28f. (2) Disclosure may be made to appropriate Federal agencies when location is made within the agency's geographic area of responsibility. (3) Information from the record and/or the record will be transferred to the appropriate Federal, State, or local agency, or a member of the public in response to a specific request for pertinent information. (4) Information may also be provided to the Department of Justice or in a proceeding before a court or adjudicative body; or to Federal, State, local or foreign agencies when needed for enforcement of civil or criminal codes or applicable regulations concerning title rights upon the public land.

EFFECT OF NOT PROVIDING INFORMATION: Disclosure of this information is required by 30 U.S.C. 28f and 43 CFR Part 3830 for those qualified claimants wishing to take the small miner waiver allowed. Failure to supply the information required in this form to support the claimants certification of waiver from payment of the otherwise required maintenance fees will result in the waiver being disallowed and the mining claims subject to forfeiture by BLM under 30 U.S.C. 28i.

The Paperwork Reduction Act of 1995 requires us to inform you that:

This information is being collected to allow the BLM to determine if you qualify for a waiver from the payment of \$100 per mining claim or site maintenance fee established in 30 U.S.C. 28f and the implementing regulations at 43 CFR 3830. A response to this request is required in accordance with the statute to obtain your benefit.

BLM would like you to know that you do not have to respond to this, or any other, Federal agency-sponsored information collection unless it displays a currently valid OMB control number.

Public reporting burden for this form is estimated to average 8 minutes (0.133 hours) per response, including time to review instructions, gathering and maintaining data, and completing and reviewing the form. Direct comments regarding this burden estimate, or any other aspect of this form, to the U.S. Department of the Interior, Bureau of Land Management (1004-0114), Bureau Information Collection Clearance Officer (WO-630), Mail Stop 401 LS, 1849 C St., N.W., Washington, D.C. 20240.

PHOENIX, ARIZONA
FOR OFFICIAL USE ONLY

RECEIVED
2007 AUG -9 - 8:15

RECEIVED
B.L.M. AZ STATE OFFICE

UNITED STATES
DEPARTMENT OF THE INTERIOR
BUREAU OF LAND MANAGEMENT

MAINTENANCE FEE WAIVER CERTIFICATION

SEE INSTRUCTIONS ON NEXT PAGE

AMC 327929
AMC 85448
FORM APPROVED
OMB NO. 1004-0114
Expires: November 30, 2003
AMC 132981

144 RE

1. This small miner waiver is filed for the assessment year beginning at noon on September 1, 2006 and ending at noon on September 1, 2007.
2. The undersigned and all related parties owned ten or fewer mining claims, mill, or tunnel sites located and maintained on Federal lands in the United States of America on September 1, 2006.
3. The undersigned have performed the assessment work **required by law** for each mining claim listed **prior to filing this waiver** and understand that by filing this form; an affidavit of assessment work **must** be recorded by the December 30th following the filing of this waiver.
4. The undersigned understand that if the assessment work obligation has not yet come due under 30 U.S.C. 28 (for those claims in their first assessment year only); a notice of intent to hold reciting this condition **must** be recorded by the December 30th following the filing of this waiver.
5. The undersigned understand that mill and tunnel sites may also be listed upon this waiver and be waived from payment of the maintenance fee; and that a notice of intent to hold for these sites is required to be recorded by the December 30th immediately following the filing of this waiver.
6. The undersigned understand and acknowledge that pursuant to 43 U.S.C. 1212 and 18 U.S.C. 1001; the filing or recording of a false, fictitious, or fraudulent document with the Bureau of Land Management may result in a fine of up to \$250,000, a prison term not to exceed five years, or both.
7. The mining claims, mill or tunnel sites for which this waiver from payment of the maintenance fees is requested are:

AMC 56874

CLAIM OR SITE NAME	BLM RECORDATION SERIAL NUMBER
1. White Pumice	AMC # 56874
2. Black Pumice Nr. 1	AMC # 56875
3. White Pozzuolan #1	AMC # 56876
4. White Pozzuolan #2	AMC # 56877
5. Pozzuolan No. 3	AMC # 56878
6. Spencer's Tunnel	AMC # 85448
7. Hilde's Millsite	AMC # 85449
8. McCormick. Moonsand #1	AMC # 85450
9. Sarah John	AMC # 327929
10. Little Melvin	AMC # 132981

The owner(s) (claimants) of the above mining claims and sites are:

North Country Land & Development Co. by *Eljohann W. Apple*, President

(Owner's Name - Please Print)

(Owner's Signature)

1680 Sneffles St.

(Street or P.O. Box)

Montrose Colo. 81401

(City)

(State)

(Zip Code)

(Owner's Name - Please Print)

(Owner's Signature)

(Street or P.O. Box)

(City)

(State)

(Zip Code)

(Owner's Name - Please Print)

(Owner's Signature)

(Street or P.O. Box)

(City)

(State)

(Zip Code)

(Continued on next page)

RECEIVED
BLM, AZ STATE OFFICE
2006 AUG - 7 P 1:14
PHOENIX, ARIZONA

ENTERED IN COMPUTER

RE 8/9/06

The Privacy Act of 1976 requires that the BLM furnish the following information to you upon request. This certification of waiver of authority: 30 U.S.C. 3830. PRINCIPLE PURSuant to the authority of the BLM, the BLM is authorized to perform assessment and maintenance activities on mining claims listed on the record. Information regarding the record will be transferred to the public domain. (4) Information may be made available to the public in accordance with the Freedom of Information Act (5 U.S.C. 552). The BLM is authorized to perform assessment and maintenance activities on mining claims listed on the record. Information regarding the record will be transferred to the public domain. (4) Information may be made available to the public in accordance with the Freedom of Information Act (5 U.S.C. 552).

Mary -
Hope I did it all correctly! Please let me know if there is a problem (970-240-0300)
Hope all is well!
Thanks for everything!
Liz Noble

FOR OFFICIAL USE ONLY

en for this form is estimated to average 8 minutes (0.133 minutes) including time to review instructions, gathering and completing and reviewing the form. Direct comments and estimates, or any other aspect of this form, to the U.S. Bureau of Land Management (1004-0114), Bureau Clearance Officer (WO-630), Mail Stop 401 LS, 1849 C St., 20240. You do not have to respond to this, or any other, information collection unless it displays a currently valid authority Act of 1995 requires us to inform you that: ing collected to allow the BLM to determine if you qualify payment of \$100 per mining claim or site maintenance fee C. 28f and the implementing regulations at 43 CFR 3830. A st is required in accordance with the statute to obtain your know that you do not have to respond to this, or any other, information collection unless it displays a currently valid

1. This certification is made under the provisions of § 1744 of Title 43 and § 2828k of Title 30 of the United States Code; and the regulations thereunder (43 CFR Part 3830).
2. The claimant(s) must fill in the dates in paragraph 1 for the beginning and ending of the assessment year for which this waiver is sought.
3. The claimant(s) must fill in the date in paragraph 2 for the beginning of the assessment year for which this waiver is sought.
4. All claim and site names and Bureau of Land Management (BLM) serial numbers must be listed for the mining claims, mill sites, and tunnel sites for which the waiver is sought.
5. All owners of the mining claims, mill sites, and tunnel sites and their addresses must be given.
6. This waiver form must be signed by all the claimants or their designated agent, in original form. If an agent is designated, a notarized designation of agent, signed by all of the claimants with proper address given, must be submitted with this waiver.

INSTRUCTIONS

Form with multiple rows for Owner's Name, Address (Street or P.O. Box), City, State, and Zip Code, and Owner's Signature.

Form with multiple rows for Owner's Name, Address (Street or P.O. Box), City, State, and Zip Code, and Owner's Signature.

United States Department of the Interior
Bureau of Land Management
 BUSINESS & SUPPORT SVCS DIV
 ONE N CENTRAL AVE
 PHOENIX, AZ 85004 -2203
 Phone: (602) 417-9200

Receipt

No: 1329467

Transaction #: 1374458		
Date of Transaction: 08/08/2006		
CUSTOMER:	NORTH COUNTRY LAND DEVELOPMENT 1680 SNEFFLES ST MONTROSE, CO 81401	AMC 327929 AMC 85448 AMC 132981 AMC 56874

LINE #	QTY	DESCRIPTION	REMARKS	UNIT PRICE	TOTAL
1	1.00	LOCATABLE MINERALS / MINING CLAIMS-NOT NEW-UNADJUD, ONE AUTH NO. ONLY / MINING CLAIM MONEY RECEIVED (455) CASES: AMC56874/\$100.00	WAIVER / POL 2006 (9)/ NOI (1)	- n/a -	100.00
TOTAL:					\$100.00

PAYMENT INFORMATION					
1	AMOUNT:	\$100.00	POSTMARKED:	08/01/2006	
	TYPE:	CHECK	RECEIVED:	08/07/2006	
	CHECK NO:	7219			
	NAME:	NORTH COUNTRY LAND AND DEVELOPMENT CO. 1680 SNEFFLES ST MONTROSE CO 81401			

REMARKS	

This receipt was generated by the automated BLM Collections and Billing System and is a paper representation of a portion of the official electronic record contained therein.

ENTERED IN COMPUTER
RE 8/9/06

Return Document to: Elizabeth A. Noble
North Country Land & Dev. Co.
1680 Sneffles St.
Montrose, Colo. 81401
Telephone: 970-240-0300

A3850-1 (NOV. 2001)

No. of Claims: _____	78 = _____
Receipt No.: _____	Check No.: _____
Init: _____	
FOR BLM USE ONLY	

RECEIVED
BLM, AZ STATE OFFICE
2006 AUG - 7 PM 1:14
PHOENIX, ARIZONA

AFFIDAVIT OF PERFORMANCE OF ANNUAL WORK. Also fill in Items 1 through 4 and the reverse side of this document.

NOTICE OF INTENTION TO HOLD. I intend to hold the claim(s)/site(s) listed on the reverse side of this document for the calendar year 2006. Also fill in Items 1 through 4 and Item 9.

Notices of Intention to Hold are for mill sites and tunnel sites or for mining claims when assessment work has ~~not~~ been done, regardless of whether the annual assessment has been suspended, deferred, or not yet accrued. The filing of a Notice of Intention to Hold shall not relieve the owner of complying with federal and state laws pertaining to the performance of annual assessment work. Notices of Intention to Hold for mill sites or tunnel sites need not be county recorded. For mining claims the form filed with the Bureau of Land Management (BLM) must be identical to the one that was or will be filed with the county.

Evidence of Annual Assessment Work or a Notice of Intention to Hold must be filed each calendar year following the calendar year in which the claim/site was located. **All claims listed on a single affidavit must be contiguous.**

1. State of Arizona, County of Coconino ss:
2. I, (Name) Elizabeth A. Noble, President NCL&D.
3. Reside at (Address) 1680 Sneffles St.
City Montrose, County Montrose, State Colo. Zip 81401

being duly sworn, deposes and says that he/she is a citizen of the United States, more than eighteen years of age, that all of the facts set forth in this affidavit/notice, subject to the provisions and penalties of 18 U.S.C. 1001 pertaining to the filing of false, fictitious, or fraudulent statements with the United States, are true and correct according to the best of my knowledge, information and belief.

4. Owner's name and address (If not shown in Items 1-3 above). **Check here if this is a change of address.**
North Country Land & Development Co.
1680 Sneffles St., Montrose, Colo. 81401

5. That I am personally acquainted with the mining claim(s). The work and improvements were made by and at the expense of the owner(s) of said claim(s). Said contiguous group of claims, listed on the reverse side of this document, are situated in the Flagstaff Mining District, Coconino County, Arizona.

6. That between the dates starting at 12 o'clock noon on September 1, 2005 and ending at 12 o'clock noon on September 1, 2006 at least \$ 100⁰⁰ Dollars worth of work and improvements were done and performed upon said claim(s) or upon one or more of a contiguous group of claims for the benefit of all, or wholly or partly outside of a contiguous group of claims for the benefit of all, not including the location work.

7. That the following persons were employed to perform the work and improvements described herein: Kenneth W. Noble, John M. Noble, Arthur C. Cassman


RE
8/19/06

8. That the work and improvements performed were: Excavating, stripping, removal of material, surface, water development, removal of downed dead wood

9. Dated: 31 July 2006 Signature: Edgabelle Noble, Pres.

SUBSCRIBED AND ACKNOWLEDGED before me, a Notary Public, this 31 day of July, 2006

Notary Public: Walter Kaiser
 MY COMMISSION EXPIRES: 2-25-07



If the claims/sites have consecutive BLM numbers and are in the same Township, Range and Section(s), they may be listed as follows:

Claim/Site Name	Serial Number	Dkt/Pg or Record # of Orig Location Notice	TWN SHP RNG SEC(S)
<u>Hilde's Millsite</u>	<u>AMC 85449</u>	<u>436, pg. 473</u>	<u>T23N, Rg. 8E, Sec. 24</u>
_____	_____	_____	_____
_____	_____	_____	_____
_____	_____	_____	_____
_____	_____	_____	_____
_____	_____	_____	_____
_____	_____	_____	_____
_____	_____	_____	_____
_____	_____	_____	_____
_____	_____	_____	_____

BLM requires a ^{\$10} nonrefundable service charge for each mining claim (not the 31st). Mail to:

Bureau of Land Management
 222 North Central Avenue St. 800
 Phoenix, Arizona 85004-2298 4427
 602-417-9200
 www.az.blm.gov

Mary -
 Hope I did it all correctly! Please let me know if there is a problem (970-240-0300)
 Hope all is well!
 Thanks for everything,
 Edgabelle Noble

This form is for the purpose of complying with the laws of the United States Department of the Interior, Bureau of Land Management and the State of Arizona pertaining to assessment work and/or notice of intention to hold. 30 U.S.C. 28, 43 CFR 3833.2, ARS 27-208. Subject to Paperwork Reduction Act and Privacy Act statements available at the BLM AZ State Office. This form is not copyrighted. It may be reproduced without permission.

BLM Date Stamp

Return Document to: Elizabeth A. Noble
North Country Land & Dev. Co.
1680 Sneffles St.
Montrose, Colo. 81401
Telephone: 970-240-0300

A3850-1(NOV.2001)

No. of Claims: <u>10</u>	x <u>10</u> = <u>100</u>
Receipt No.: <u>1329467</u>	Check No.: <u>7219</u>
Init: <u>ES</u>	
FOR BLM USE ONLY	

AFFIDAVIT OF PERFORMANCE OF ANNUAL WORK. Also fill in Items 1 through 9 and the reverse side of this document.

NOTICE OF INTENTION TO HOLD. I intend to hold the claim(s)/site(s) listed on the reverse side of this document for the calendar year 20____. Also fill in Items 1 through 4 and Item 9.

Notices of Intention to Hold are for mill sites and tunnel sites or for mining claims when assessment work has not been done, regardless of whether the annual assessment has been suspended, deferred, or not yet accrued. The filing of a Notice of Intention to Hold shall not relieve the owner of complying with federal and state laws pertaining to the performance of annual assessment work. Notices of Intention to Hold for mill sites or tunnel sites need not be county recorded. For mining claims the form filed with the Bureau of Land Management (BLM) must be identical to the one that was or will be filed with the county.

Evidence of Annual Assessment Work or a Notice of Intention to Hold must be filed each calendar year following the calendar year in which the claim/site was located. **All claims listed on a single affidavit must be contiguous.**

RECEIVED
BLM ARIZONA STATE OFFICE
AUG - 10 P 1:14
PHOENIX, ARIZONA

1. State of Arizona, County of Coconino ss:
2. I, (Name) Elizabeth A. Noble
3. Reside at (Address) 1680 Sneffles St.
City Montrose, County Montrose, State Colo Zip 81401

being duly sworn, deposes and says that he/she is a citizen of the United States, more than eighteen years of age, that all of the facts set forth in this affidavit/notice, subject to the provisions and penalties of 18 U.S.C. 1001 pertaining to the filing of false, fictitious, or fraudulent statements with the United States, are true and correct according to the best of my knowledge, information and belief.

4. Owner's name and address (If not shown in Items 1-3 above). **Check here if this is a change of address.**
North Country Land & Development Co.
1680 Sneffles St., Montrose, Colorado 81401

5. That I am personally acquainted with the mining claim(s). The work and improvements were made by and at the expense of the owner(s) of said claim(s). Said contiguous group of claims, listed on the reverse side of this document, are situated in the Flagstaff Mining District, Coconino County, Arizona.


6. That between the dates starting at 12 o'clock noon on September 1, 2005 and ending at 12 o'clock noon on September 1, 2006 at least \$ 900⁰⁰ Dollars worth of work and improvements were done and performed upon said claim(s) or upon one or more of a contiguous group of claims for the benefit of all, or wholly or partly outside of a contiguous group of claims for the benefit of all, not including the location work.

7. That the following persons were employed to perform the work and improvements described herein: Kenneth W. Noble, John M. Noble, Arthur C. Crossman, Dinker Matkowiak

RE
8/19/06

8. That the work and improvements performed were: Road work and maintenance, Excavating, stripping, and removal of materials.

9. Date: 31 July 2006 Signature: North Country Land & Serv. Co. by Elizabeth Nobe, Pres.
 SUBSCRIBED AND SWORN TO before me, a Notary Public, this 31 day of July, 2006
 Notary Public: Mindy Morstan-Kaiser
 MY COMMISSION EXPIRES 2-25-07




If the claims/sites have consecutive BLM numbers and are in the same Township, Range and Section(s), they may be listed as follows:

Claim/Site Name	Serial Number	Dkt/Pg or Record # of Orig Location Notice	TWN SHP	RNG	SEC(S)
Sample 1 - 10	A MC 19640 - 49	Dkt/Pg 1025/1-10 Recording #9106173-82	4N	20W	36
<u>White Pumice</u>	<u>AMC 56874</u>	<u>416, pg. 2</u>	<u>T23N</u>	<u>R8E</u>	<u>S9</u>
<u>Black Pumice NR. 1</u>	<u>AMC 56875</u>	<u>416, pg. 5</u>	<u>T23N</u>	<u>R8E</u>	<u>S9</u>
<u>White Pozzuolan #1</u>	<u>AMC 56876</u>	<u>416, pg. 3</u>	<u>T23N</u>	<u>R8E</u>	<u>S9</u>
<u>White Pozzuolan #2</u>	<u>AMC 56877</u>	<u>416, pg. 4</u>	<u>T23N</u>	<u>R8E</u>	<u>S9</u>
<u>Pozzuolan #3</u>	<u>AMC 56878</u>	<u>416, pg. 1</u>	<u>T23N</u>	<u>R8E</u>	<u>S9</u>
<u>Little Melvin</u>	<u>AMC 132981</u>	<u>838, pg. 171</u>	<u>T23N</u>	<u>R8E</u>	<u>S9</u>
<u>Sarah John</u>	<u>AMC 327929</u>	<u>1613, pg. 873</u>	<u>T23N</u>	<u>R8E</u>	<u>S9</u>
<u>Spencer's Tunnel</u>	<u>AMC 85448</u>	<u>436, pg. 473</u>	<u>T23N</u>	<u>R7E</u>	<u>S24</u>
<u>McCormick Moonsand #1</u>	<u>AMC 85450</u>	<u>436, pg. 472</u>	<u>T23N</u>	<u>R7E</u>	<u>S24</u>

BLM requires a ¹⁰ nonrefundable service charge for each mining claim, mill site or tunnel site payable on or before December 30th (not the 31st). Mail to:

Bureau of Land Management
 1222 North Central Avenue St. 800
 Phoenix, Arizona 85004-2803 4427
 602-417-9200
 www.az.blm.gov

This form is for the purpose of complying with the laws of the United States Department of the Interior, Bureau of Land Management and the State of Arizona pertaining to assessment work and/or notice of intention to hold. 30 U.S.C. 28, 43 CFR 3833.2, ARS 27-208. Subject to Paperwork Reduction Act and Privacy Act statements available at the BLM AZ State Office. This form is not copyrighted. It may be reproduced without permission.



BLM Date Stamp

241

Amc 56874
Amc 85448

Amc 327929
Amc 132981

Form 3830-2
(February 2003)

UNITED STATES
DEPARTMENT OF THE INTERIOR
BUREAU OF LAND MANAGEMENT

MAINTENANCE FEE WAIVER CERTIFICATION

FORM APPROVED
OMB NO. 1004-0114
Expires: November 30, 2003

SEE INSTRUCTIONS ON NEXT PAGE

1. This small miner waiver is filed for the assessment year beginning at noon on September 1, 2005 and ending at noon on September 1, 2006.
2. The undersigned and all related parties owned ten or fewer mining claims, mill, or tunnel sites located and maintained on Federal lands in the United States of America on September 1, 2005.
3. The undersigned have performed the assessment work **required by law** for each mining claim listed **prior to filing this waiver** and understand that by filing this form; an affidavit of assessment work **must** be recorded by the December 30th following the filing of this waiver.
4. The undersigned understand that if the assessment work obligation has not yet come due under 30 U.S.C. 28 (for those claims in their first assessment year only); a notice of intent to hold reciting this condition **must** be recorded by the December 30th following the filing of this waiver.
5. The undersigned understand that mill and tunnel sites may also be listed upon this waiver and be waived from payment of the maintenance fee; and that a notice of intent to hold for these sites is required to be recorded by the December 30th immediately following the filing of this waiver.
6. The undersigned understand and acknowledge that pursuant to 43 U.S.C. 1212 and 18 U.S.C. 1001; the filing or recording of a false, fictitious, or fraudulent document with the Bureau of Land Management may result in a fine of up to \$250,000, a prison term not to exceed five years, or both.
7. The mining claims, mill or tunnel sites for which this waiver from payment of the maintenance fees is requested are:

CLAIM OR SITE NAME	BLM RECORDATION SERIAL NUMBER
1. White Pumice	AMC #56874
2. Black Pumice Nr. 1	AMC #56875
3. White Pozzuolan #1	AMC #56876
4. White Pozzuolan #2	AMC #56877
5. Pozzuolan No. 3	AMC #56878
6. Spencer's Tunnel	AMC #85448
7. Hilde's millsite	AMC #85449
8. McCormick Moonsand #1	AMC #85450
9. Sarah John	AMC #327929
10. Little Melvin	AMC #132981

The owner(s) (claimants) of the above mining claims and sites are:
North Country Land + Development Co.
 (Owner's Name - Please Print)
5215 Big Horn Dr.
 (Street or P.O. Box)
Flagstaff AZ 86004
 (City) (State) (Zip Code)

North Country Land + Development Co.
 by Ed Gabriel, President
 (Owner's Signature)

 (Owner's Name - Please Print)

 (Street or P.O. Box)

 (City) (State) (Zip Code)

 (Owner's Signature)

 (Owner's Name - Please Print)

 (Street or P.O. Box)

 (City) (State) (Zip Code)

 (Owner's Signature)

(Continued on next page)

RECEIVED
BUREAU OF
LAND MANAGEMENT
2005 JUL 27 P 1:24
ARIZONA
STATE OFFICE
PHOENIX, ARIZON
ENTERED INTO COMPUTER
9/28/05 913

(Owner's Name - Please Print)	(Owner's Signature)		
(Street or P.O. Box)	(City)	(State)	(Zip Code)
(Owner's Name - Please Print)	(Owner's Signature)		
(Street or P.O. Box)	(City)	(State)	(Zip Code)
(Owner's Name - Please Print)	(Owner's Signature)		
(Street or P.O. Box)	(City)	(State)	(Zip Code)
(Owner's Name - Please Print)	(Owner's Signature)		
(Street or P.O. Box)	(City)	(State)	(Zip Code)

INSTRUCTIONS

- | | |
|--|---|
| <ol style="list-style-type: none"> 1. This certification is made under the provisions of § 1744 of Title 43 and § 28-28k of Title 30 of the United States Code; and the regulations thereunder (43 CFR Part 3830). 2. The claimant(s) must fill in the dates in paragraph 1 for the beginning and ending of the assessment year for which this waiver is sought. 3. The claimant(s) must fill in the date in paragraph 2 for the beginning of the assessment year for which this waiver is sought. 4. All claim and site names and Bureau of Land Management (BLM) serial numbers must be listed for the mining claims, mill sites, and tunnel sites for which the waiver is sought. 5. All owners of the mining claims, mill sites, and tunnel sites and their addresses must be given. 6. This waiver form must be signed by all the claimants or their designated agent, in original form. If an agent is designated, a notarized designation of agent, signed by all of the claimants with proper address given, must be submitted with this waiver. | <ol style="list-style-type: none"> 7. This form must be filed no later than September 1st for the upcoming assessment year in the BLM State Office where the mining claims or sites are recorded, or the waiver cannot be granted by the BLM. (Example: to obtain a waiver for the assessment year 2000, which begins at noon on September 1, 1999, you must qualify for and file for a waiver no later than September 1, 1999 in the proper BLM State Office). 8. For all mining claims which require assessment work, you must record an affidavit of labor on or before the December 30th immediately following the filing of this waiver. For all other mining claims or sites waived, you must record a notice of intent to hold on or before the December 30th immediately following the filing of this waiver. 9. Mill and tunnel sites may also be listed upon this waiver and be waived from payment of the maintenance fee. A notice of intent to hold for these sites is required to be filed by the December 30th following the filing of this waiver. |
|--|---|

NOTICE/BURDEN HOURS STATEMENT

The Privacy Act of 1974 and the regulations in 43 CFR 2.48(d) provide that you be furnished the following information in connection with the information required by this certification of waiver from rental fees.

AUTHORITY: 30 U.S.C. 28-28k; 43 U.S.C. 1201, 1457, 1740, and 1744; and 43 CFR 3830.

PRINCIPLE PURPOSE: This information is to be used to verify that the owner(s) (claimants) of a mining claim has complied with 30 U.S.C. 28f and is entitled to perform assessment work in lieu of paying the maintenance fee for the mining claims listed on this form.

ROUTINE USE: (1) Adjudication of the claimant(s) certification of waiver from paying the maintenance fee otherwise required by 30 U.S.C. 28f. (2) Disclosure may be made to appropriate Federal agencies when location is made within the agency's geographic area of responsibility. (3) Information from the record and/or the record will be transferred to the appropriate Federal, State, or local agency, or a member of the public in response to a specific request for pertinent information. (4) Information may also be provided to the Department of Justice or in a proceeding before a court or adjudicative body; or to Federal, State, local or foreign agencies when needed for enforcement of civil or criminal codes or applicable regulations concerning title rights upon the public land.

EFFECT OF NOT PROVIDING INFORMATION: Disclosure of this information is required by 30 U.S.C. 28f and 43 CFR Part 3830 for those qualified claimants wishing to take the small miner waiver allowed. Failure to supply the information required in this form to support the claimants certification of waiver from payment of the otherwise required maintenance fees will result in the waiver being disallowed and the mining claims subject to forfeiture by BLM under 30 U.S.C. 28i.

The Paperwork Reduction Act of 1995 requires us to inform you that:

This information is being collected to allow the BLM to determine if you qualify for a waiver from the payment of \$100 per mining claim or site maintenance fee established in 30 U.S.C. 28f and the implementing regulations at 43 CFR 3830. A response to this request is required in accordance with the statute to obtain your benefit.

BLM would like you to know that you do not have to respond to this, or any other, Federal agency-sponsored information collection unless it displays a currently valid OMB control number.

Public reporting burden for this form is estimated to average 8 minutes (0.133 hours) per response, including time to review instructions, gathering and maintaining data, and completing and reviewing the form. Direct comments regarding this burden estimate, or any other aspect of this form, to the U.S. Department of the Interior, Bureau of Land Management (1004-0114), Bureau Information Collection Clearance Officer (WO-630), Mail Stop 401 LS, 1849 C St., N.W., Washington, D.C. 20240.

FOR OFFICIAL USE ONLY

Return Document to:

Elizabeth A. Noble, N.C.L. & D.
5215 Big Horn Dr.
Flagstaff, AZ 86004
Telephone: 928-774-4178

A3850-1(NOV.2001)

No. of Claims: <u>1</u>	x \$5 = <u>5.00</u>
Receipt No.: _____	Check No.: <u>129606</u>
Init: <u>1</u>	
FOR BLM USE ONLY	

AFFIDAVIT OF PERFORMANCE OF ANNUAL WORK. Also fill in Items 1 through 9 and the reverse side of this document.

NOTICE OF INTENTION TO HOLD. I intend to hold the claim(s)/site(s) listed on the reverse side of this document for the calendar year 2005. Also fill in Items 1 through 4 and Item 9.

Notices of Intention to Hold are for mill sites and tunnel sites or for mining claims when assessment work has not been done, regardless of whether the annual assessment has been suspended, deferred, or not yet accrued. The filing of a Notice of Intention to Hold shall not relieve the owner of complying with federal and state laws pertaining to the performance of annual assessment work. Notices of Intention to Hold for mill sites or tunnel sites need not be county recorded. For mining claims the form filed with the Bureau of Land Management (BLM) must be identical to the one that was or will be filed with the county.

Evidence of Annual Assessment Work or a Notice of Intention to Hold must be filed each calendar year following the calendar year in which the claim/site was located. **All claims listed on a single affidavit must be contiguous.**

1. State of Arizona, County of Coconino ss:
2. I, (Name) Elizabeth A. Noble, President N.C.L. & D.
3. Reside at (Address) 5215 Big Horn Drive
City Flagstaff, County Coconino, State AZ Zip 86004

being duly sworn, deposes and says that he/she is a citizen of the United States, more than eighteen years of age, that all of the facts set forth in this affidavit/notice, subject to the provisions and penalties of 18 U.S.C. 1001 pertaining to the filing of false, fictitious, or fraudulent statements with the United States, are true and correct according to the best of my knowledge, information and belief.

4. Owner's name and address (If not shown in Items 1-3 above). **Check here if this is a change of address.**

North Country Land + Development Co.
5215 Big Horn Drive, Flagstaff, AZ 86004

5. That I am personally acquainted with the mining claim(s). The work and improvements were made by and at the expense of the owner(s) of said claim(s). Said contiguous group of claims, listed on the reverse side of this document, are situated in the Flagstaff Mining District, Coconino County, Arizona.

6. That between the dates starting at 12 o'clock noon on September 1, 2004 and ending at 12 o'clock noon on September 1, 2005 at least \$ 100.00 Dollars worth of work and improvements were done and performed upon said claim(s) or upon one or more of a contiguous group of claims for the benefit of all, entirely or partly outside of a contiguous group of claims for the benefit of all, not including the location work.

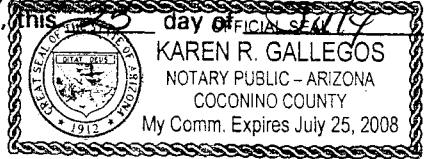
ENTERED INTO COMPUTER
9/28/05 ars

7. That the following persons were employed to perform the work and improvements described herein:
Kenneth W. Noble, John M. Noble, Arthur C. Cassman

8. That the work and improvements performed were: excavating, stripping, removal of material, surface H2O development, removal of downed deadwood.

9. Dated: 25 July 2005 Signature: Elizabeth Ann Noble for North Country Land & Dev Co.

SUBSCRIBED AND SWORN TO before me, a Notary Public, this 25 day of JULY, 2005
 by Elizabeth Ann Noble
 Notary Public [Signature]
 MY COMMISSION EXPIRES July 25 2008




If the claims/sites have consecutive BLM numbers and are in the same Township, Range and Section(s), they may be listed as follows:

Claim/Site Name	Serial Number	Dkt/Pg or Record # of Orig Location Notice	TWN SHP	RNG	SEC(S)
<u>Hilde's Millsite</u>	<u>AMC 85449</u>	<u>430, pg 473</u>	<u>T23N,</u>	<u>Rg. 8E,</u>	<u>Sec. 24</u>

BLM requires a \$5 nonrefundable service charge for each mining claim, mill site or tunnel site payable on or before December 30th (not the 31st). Mail to:

Bureau of Land Management
 222 North Central Avenue
 Phoenix, Arizona 85004-2203
 602-417-9200
 www.az.blm.gov

This form is for the purpose of complying with the laws of the United States Department of the Interior, Bureau of Land Management and the State of Arizona pertaining to assessment work and/or notice of intention to hold. 30 U.S.C. 28, 43 CFR 3833.2, ARS 27-208. Subject to Paperwork Reduction Act and Privacy Act statements available at the BLM AZ State Office. This form is not copyrighted. It may be reproduced without permission.



BLM Date Stamp

Return Document to:

A3850-1 (NOV. 2001)

Elizabeth A. Noble, N.C.L. & D.
5215 Big Horn Drive
Flagstaff, AZ 86004
Telephone: 928-774-4178

No. of Claims: <u>9</u>	x \$5 = <u>45.00</u>
Receipt No.: _____	Check No.: <u>6906</u>
Init: <u>C</u>	FOR BLM USE ONLY

AFFIDAVIT OF PERFORMANCE OF ANNUAL WORK. Also fill in Items 1 through 9 and the reverse side of this document.

NOTICE OF INTENTION TO HOLD. I intend to hold the claim(s)/site(s) listed on the reverse side of this document for the calendar year 20____. Also fill in Items 1 through 4 and Item 9.

Notices of Intention to Hold are for mill sites and tunnel sites or for mining claims when assessment work has not been done, regardless of whether the annual assessment has been suspended, deferred, or not yet accrued. The filing of a Notice of Intention to Hold shall not relieve the owner of complying with federal and state laws pertaining to the performance of annual assessment work. Notices of Intention to Hold for mill sites or tunnel sites need not be county recorded. For mining claims the form filed with the Bureau of Land Management (BLM) must be identical to the one that was or will be filed with the county.

Evidence of Annual Assessment Work or a Notice of Intention to Hold must be filed each calendar year following the calendar year in which the claim/site was located. **All claims listed on a single affidavit must be contiguous.**

1. State of Arizona, County of Coconino ss:

2. I, (Name) Elizabeth A. Noble

3. Reside at (Address) 5215 Big Horn Drive
City Flagstaff, County Coconino, State AZ Zip 86004

being duly sworn, deposes and says that he/she is a citizen of the United States, more than eighteen years of age, that all of the facts set forth in this affidavit/notice, subject to the provisions and penalties of 18 U.S.C. 1001 pertaining to the filing of false, fictitious, or fraudulent statements with the United States, are true and correct according to the best of my knowledge, information and belief.

4. Owner's name and address (If not shown in Items 1-3 above). **Check here if this is a change of address.**

North Country Land & Development Co.
5215 Big Horn Drive, Flagstaff, AZ 86004

5. That I am personally acquainted with the mining claim(s). The work and improvements were made by and at the expense of the owner(s) of said claim(s). Said contiguous group of claims, listed on the reverse side of this document, are situated in the Flagstaff Mining District, Coconino County, Arizona.

6. That between the dates starting at 12 o'clock noon on September 1, 2004 and ending at 12 o'clock noon on September 1, 2005 at least \$ 900.00 Dollars worth of work and improvements were done and performed upon said claim(s) or upon one or more of a contiguous group of claims for the benefit of all, or wholly or partly outside of a contiguous group of claims for the benefit of all, not including the location work.


7. That the following persons were employed to perform the work and improvements described herein:
Kenneth W. Noble, John M. Noble, Arthur C. Cassman, Rinker Materials

ENTERED INTO COMPUTER
9/28/05 AB

8. That the work and improvements performed were: road work and maintenance, excavating, stripping, removal of materials

9. Dated: 25 July 2005 Signature: Elizabeth A. Nobile for North County Assessor
 SUBSCRIBED AND SWORN TO before me, a Notary Public, this 25 day of July, 2005 Coconino Co.

Notary Public Karen R. Gallegos
 MY COMMISSION EXPIRES July 25 2008




If the claims/sites have consecutive BLM numbers and are in the same Township, Range and Section(s), they may be listed as follows:

Claim/Site Name	Serial Number	Dkt/Pg or Record # of Orig Location Notice	TWN SHP	RNG	SEC(S)
<u>White Pumice</u>	<u>AMC 56874</u>	<u>416, pg. 2</u>	<u>T23N</u>	<u>R8E</u>	<u>S9</u>
<u>Black Pumice Nr. 1</u>	<u>AMC 56875</u>	<u>416, pg. 5</u>	<u>T23N</u>	<u>R8E</u>	<u>S9</u>
<u>White Pozzuolan #1</u>	<u>AMC 56876</u>	<u>416, pg. 3</u>	<u>T23N</u>	<u>R8E</u>	<u>S9</u>
<u>White Pozzuolan #2</u>	<u>AMC 56877</u>	<u>416, pg. 4</u>	<u>T23N</u>	<u>R8E</u>	<u>S9</u>
<u>Pozzuolan No. 3</u>	<u>AMC 56878</u>	<u>416, pg. 1</u>	<u>T23N</u>	<u>R8E</u>	<u>S9</u>
<u>Little Melvin</u>	<u>AMC 132981</u>	<u>838, pg. 171</u>	<u>T23N</u>	<u>R8E</u>	<u>S9</u>
<u>Sarah John</u>	<u>AMC 327929</u>	<u>1613, pg. 873</u>	<u>T23N</u>	<u>R8E</u>	<u>S9</u>
<u>Spencer's Tunnel</u>	<u>AMC 85448</u>	<u>436, pg. 473</u>	<u>T23N</u>	<u>R7E</u>	<u>S24</u>
<u>McCormick Moonsand</u>	<u>AMC 85450</u>	<u>436, pg. 472</u>	<u>T23N</u>	<u>R7E</u>	<u>S24</u>

BLM requires a \$5 nonrefundable service charge for each mining claim, mill site or tunnel site payable on or before December 30th (not the 31st). Mail to:

Bureau of Land Management
 222 North Central Avenue
 Phoenix, Arizona 85004-2203
 602-417-9200
 www.az.blm.gov

This form is for the purpose of complying with the laws of the United States Department of the Interior, Bureau of Land Management and the State of Arizona pertaining to assessment work and/or notice of intention to hold. 30 U.S.C. 28, 43 CFR 3833.2, ARS 27-208. Subject to Paperwork Reduction Act and Privacy Act statements available at the BLM AZ State Office. This form is not copyrighted. It may be reproduced without permission.



**United States Department of the Interior
Bureau of Land Management**

BUSINESS & SUPPORT SVCS DIV
222 N CENTRAL AVE
PHOENIX, AZ 85004 -2203
Phone: (602) 417-9200

Receipt	
No:	1117557

Transaction #: 1156387	
Date of Transaction: 07/27/2005	
CUSTOMER:	NORTH COUNTRY LAND & DEVELOP 5215 BIG HORN DR FLAGSTAFF, AZ 86004

LINE #	QTY	DESCRIPTION	REMARKS	UNIT PRICE	TOTAL
1	1.00	LOCATABLE MINERALS / MINING CLAIMS-NOT NEW-UNADJUD, ONE AUTH NO. ONLY / MINING CLAIM MONEY RECEIVED (455) CASES: AMC56874/\$50.00	WAIVER & POL 2005 - 10	- n/a -	50.00
TOTAL:					\$50.00

PAYMENT INFORMATION			
1	AMOUNT:	\$50.00	POSTMARKED: 07/25/2005
	TYPE:	CHECK	RECEIVED: 07/27/2005
	CHECK NO:	6966	
	NAME:	NORTH COUNTRY LAND AND DEVELOPMT CO 5215 BIG HORN DR FLAGSTAFF AZ 86004	

REMARKS

This receipt was generated by the automated BLM Collections and Billing System and is a paper representation of a portion of the official electronic record contained therein.

AMC 56874
AMC 85448
AMC 132981

Return Document to:

Elizabeth A. Noble, NCLCD
5215 Big Horn Drive
Flagstaff, AZ - 86004
Telephone: 928-774-4178

AMC 327929 A3850-1(NOV.2001)

No. of Claims: <u>9</u>	x \$5 = <u>45.00</u>
Receipt No.: <u>912833</u>	Check No.: <u>6707</u>
Init: <u>YES</u>	
FOR BLM USE ONLY	

AFFIDAVIT OF PERFORMANCE OF ANNUAL WORK. Also fill in Items 1 through 9 and the reverse side of this document.

NOTICE OF INTENTION TO HOLD. I intend to hold the claim(s)/site(s) listed on the reverse side of this document for the calendar year 20____. Also fill in Items 1 through 4 and Item 9.

Notices of Intention to Hold are for mill sites and tunnel sites or for mining claims when assessment work has not been done, regardless of whether the annual assessment has been suspended, deferred, or not yet accrued. The filing of a Notice of Intention to Hold shall not relieve the owner of complying with federal and state laws pertaining to the performance of annual assessment work. Notices of Intention to Hold for mill sites or tunnel sites need not be county recorded. For mining claims the form filed with the Bureau of Land Management (BLM) must be identical to the one that was or will be filed with the county.

Evidence of Annual Assessment Work or a Notice of Intention to Hold must be filed each calendar year following the calendar year in which the claim/site was located. **All claims listed on a single affidavit must be contiguous.**

1. State of Arizona, County of Coconino ss:
2. I, (Name) Elizabeth A. Noble
3. Reside at (Address) 5215 Big Horn Drive
City Flagstaff, County Coconino, State AZ Zip 86004

being duly sworn, deposes and says that he/she is a citizen of the United States, more than eighteen years of age, that all of the facts set forth in this affidavit/notice, subject to the provisions and penalties of 18 U.S.C. 1001 pertaining to the filing of false, fictitious, or fraudulent statements with the United States, are true and correct according to the best of my knowledge, information and belief.

4. Owner's name and address (If not shown in Items 1-3 above). **Check here if this is a change of address.**

North Country Land & Development Co.
5215 Big Horn Drive, Flagstaff, Az. 86004

5. That I am personally acquainted with the mining claim(s). The work and improvements were made by and at the expense of the owner(s) of said claim(s). Said contiguous group of claims, listed on the reverse side of this document, are situated in the Flagstaff Mining District, Coconino County, Arizona.

6. That between the dates starting at 12 o'clock noon on September 1, 2003 and ending at 12 o'clock noon on September 1, 2004 at least \$ 900.00 Dollars worth of work and improvements were done and performed upon said claim(s) or upon one or more of a contiguous group of claims for the benefit of all, or wholly or partly outside of a contiguous group of claims for the benefit of all, not including the location work.

7. That the following persons were employed to perform the work and improvements described herein:

Kenneth W. Noble, John M. Noble, Arthur C. Cassman, Ronken Materials

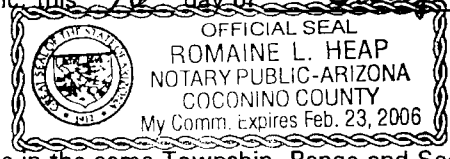
ENTERED IN COMPUTER

RWE 9/1/04

8. That the work and improvements performed were: road work and maintenance, excavating, stripping, removal of materials.

9. Dated: 7-16-04 Signature: [Signature]
SUBSCRIBED AND SWORN TO before me, a Notary Public, this 16th day of July, 2004

by Elizabeth A. Noble
Notary Public Romaine L. Heap
MY COMMISSION EXPIRES 2/23/2006




If the claims/sites have consecutive BLM numbers and are in the same Township, Range and Section(s), they may be listed as follows:

Sample 1 - 10	A MC 19640 - 49	Dkt/Pg 1025/1-10	4N 20W 36
Claim/Site Name	Serial Number	Dkt/Pg or Record # of Orig Location Notice	TWN SHP RNG SEC(S)
<u>White Pumice</u>	<u>AMC 56874</u>	<u>416, pg. 2</u>	<u>T23N, R8E, S9</u>
<u>Black Pumice Nr. 1</u>	<u>AMC 56875</u>	<u>416, pg. 5</u>	<u>T23N, R8E, S9</u>
<u>White Pozzuolan #1</u>	<u>AMC 56876</u>	<u>416, pg. 3</u>	<u>T23N, R8E, S9</u>
<u>White Pozzuolan #2</u>	<u>AMC 56877</u>	<u>416, pg. 4</u>	<u>T23N, R8E, S9</u>
<u>Pozzuolan No. 3</u>	<u>AMC 56878</u>	<u>416, pg. 1</u>	<u>T23N, R8E, S9</u>
<u>Little Melvoin</u>	<u>AMC 132981</u>	<u>838, pg. 171</u>	<u>T23N, R8E, S9</u>
<u>Sarah John</u>	<u>AMC 327929</u>	<u>1613, pg. 873</u>	<u>T23N, R8E, S9</u>
<u>Spencer's Tunnel</u>	<u>AMC 85448</u>	<u>436, pg. 473</u>	<u>T23N, R7E, S24</u>
<u>McCormick Moonsaad #1</u>	<u>AMC 85450</u>	<u>436, pg. 472</u>	<u>T23N, R7E, S24</u>

BLM requires a \$5 nonrefundable service charge for each mining claim, mill site or tunnel site payable on or before December 30th (not the 31st). Mail to:

Bureau of Land Management
222 North Central Avenue
Phoenix, Arizona 85004-2203
602-417-9200
www.az.blm.gov

This form is for the purpose of complying with the laws of the United States Department of the Interior, Bureau of Land Management and the State of Arizona pertaining to assessment work and/or notice of intention to hold. 30 U.S.C. 28, 43 CFR 3833.2, ARS 27-208. Subject to Paperwork Reduction Act and Privacy Act statements available at the BLM AZ State Office. This form is not copyrighted. It may be reproduced without permission.



Return Document to:

A3850-1 (NOV. 2001)

Elizabeth A. Noble, N.C.L. & D.
5215 Big Horn Dr.
Flagstaff, Az. 86004
Telephone: 928-774-4178

No. of Claims: 1 x \$5 = 5.00
Receipt No.: 912833 Check No.: 6707
Init: ES

FOR BLM USE ONLY

AFFIDAVIT OF PERFORMANCE OF ANNUAL WORK. Also fill in Items 1 through 9 and the reverse side of this document.

NOTICE OF INTENTION TO HOLD. I intend to hold the claims(s)/site(s) listed on the reverse side of this document for the calendar year 2004. Also fill in Items 1 through 4 and Item 9.

Notices of Intention to Hold are for mill sites and tunnel sites or for mining claims when assessment work has not been done, regardless of whether the annual assessment has been suspended, deferred, or not yet accrued. The filing of a Notice of Intention to Hold shall not relieve the owner of complying with federal and state laws pertaining to the performance of annual assessment work. Notices of Intention to Hold for mill sites or tunnel sites need not be county recorded. For mining claims the form filed with the Bureau of Land Management (BLM) must be identical to the one that was or will be filed with the county.

Evidence of Annual Assessment Work or a Notice of Intention to Hold must be filed each calendar year following the calendar year in which the claim/site was located. **All claims listed on a single affidavit must be contiguous.**

1. State of Arizona, County of Coconino ss:
2. I, (Name) Elizabeth A. Noble, President N.C.L. & D.
3. Reside at (Address) 5215 Big Horn Drive
City Flagstaff, County Coconino, State AZ Zip 86004

2004 JUL 21
LAIID TAINI
BUREAU OF LAND MANAGEMENT
STATE OF ARIZONA
AFFIDAVIT OF INTENTION TO HOLD
MINING CLAIMS

being duly sworn, deposes and says that he/she is a citizen of the United States, more than eighteen years of age, that all of the facts set forth in this affidavit/notice, subject to the provisions and penalties of 18 U.S.C. 1001 pertaining to the filing of false, fictitious, or fraudulent statements with the United States, are true and correct according to the best of my knowledge, information and belief.

4. Owner's name and address (If not shown in Items 1-3 above). Check here if this is a change of address.

North Country Land & Development Co.
5215 Big Horn Drive, Flagstaff, Az. 86004

5. That I am personally acquainted with the mining claim(s). The work and improvements were made by and at the expense of the owner(s) of said claim(s). Said contiguous group of claims, listed on the reverse side of this document, are situated in the Flagstaff Mining District, Coconino County, Arizona.

6. That between the dates starting at 12 o'clock noon on September 1, 2003 and ending at 12 o'clock noon on September 1, 2004 at least \$ 100.00 Dollars worth of work and improvements were done and performed upon said claim(s) or upon one or more of a contiguous group of claims for the benefit of all, or wholly or partly outside of a contiguous group of claims for the benefit of all, not including the location work.

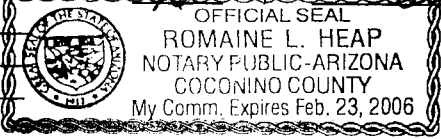
7. That the following persons were employed to perform the work and improvements described herein:
Kenneth W. Noble, John M. Noble, Arthur C. Cassman

ENTERED IN COMPUTER

ES 9/1/04

8. That the work and improvements performed were: excavating, stripping, removal of material, surface H₂O development, removal of downed deadwood.

9. Dated: 7-16-04 Signature: [Signature]
SUBSCRIBED AND SWORN TO before me, a Notary Public, this 16th day of July, 2004
by Elizabeth A. Noble
Notary Public Romaine L. Heap
MY COMMISSION EXPIRES 2/23/2006




If the claims/sites have consecutive BLM numbers and are in the same Township, Range and Section(s), they may be listed as follows:

Sample 1 - 10	A MC 19640 - 49	Dkt/Pg 1025/1-10 Recording #9106173-82	4N 20W 36
Claim/Site Name	Serial Number	Dkt/Pg or Record # of Orig Location Notice	TWN SHP RNG SEC(S)
<u>Hilde's Millstone</u>	<u>AMC 85449</u>	<u>436, pg. 473</u>	<u>T23N, Rg. 8E, Sec. 24</u>
_____	_____	_____	_____
_____	_____	_____	_____
_____	_____	_____	_____
_____	_____	_____	_____
_____	_____	_____	_____
_____	_____	_____	_____
_____	_____	_____	_____
_____	_____	_____	_____
_____	_____	_____	_____

BLM requires a \$5 nonrefundable service charge for each mining claim, mill site or tunnel site payable on or before December 30th (not the 31st). Mail to:

Bureau of Land Management
222 North Central Avenue
Phoenix, Arizona 85004-2203
602-417-9200
www.az.blm.gov

This form is for the purpose of complying with the laws of the United States Department of the Interior, Bureau of Land Management and the State of Arizona pertaining to assessment work and/or notice of intention to hold. 30 U.S.C. 28, 43 CFR 3833.2, ARS 27-208. Subject to Paperwork Reduction Act and Privacy Act statements available at the BLM AZ State Office. This form is not copyrighted. It may be reproduced without permission.



United States Department of the Interior
Bureau of Land Management
 BUSINESS & SUPPORT SVCS DIV
 222 N CENTRAL AVE
 PHOENIX, AZ 85004 -2203
 Phone: (602) 417-9200

Receipt	
No:	912833

Transaction #: 946715	
Date of Transaction: 07/21/2004	
CUSTOMER:	NORTH COUNTRY LAND & DEVELOP 5215 BIG HORN DR FLAGSTAFF,AZ 86004

LINE #	QTY	DESCRIPTION	REMARKS	UNIT PRICE	TOTAL
1	1.00	LOCATABLE MINERALS / MINING CLAIMS-NOT NEW-UNADJUD,ONE AUTH NO. ONLY / MINING CLAIM MONEY RECEIVED (455) CASES: AMC85449/\$50.00	POL 2004 (9) NOI 2004 (1)	- n/a -	50.00
TOTAL:					\$50.00

PAYMENT INFORMATION					
1	AMOUNT:	\$50.00	POSTMARKED:	07/19/2004	
	TYPE:	CHECK	RECEIVED:	07/21/2004	
	CHECK NO:	6707			
	NAME:	NORTH COUNTRY LAND AND DEVELOPMENT CO. 5215 BIG HORN DR FLAGSTAFF AZ 86004			

REMARKS
WAIVER FILED WITH THIS RECEIPT

This receipt was generated by the automated BLM Collections and Billing System and is a paper representation of a portion of the official electronic record contained therein.

UNITED STATES
DEPARTMENT OF THE INTERIOR
BUREAU OF LAND MANAGEMENT

AMC 85448
AMC 132981
AMC 327929
AMC 56874

79

10
428

MAINTENANCE FEE WAIVER CERTIFICATION

FORM APPROVED
OMB NO. 1004-0114
Expires: November 30, 2003

SEE INSTRUCTIONS ON NEXT PAGE

- This small miner waiver is filed for the assessment year beginning at noon on September 1, ~~2004~~ and ending at noon on September 1, ~~2005~~.
- The undersigned and all related parties owned ten or fewer mining claims, mill, or tunnel sites located and maintained on Federal lands in the United States of America on September 1, ~~2004~~.
- The undersigned have performed the assessment work **required by law** for each mining claim listed **prior to filing this waiver** and understand that by filing this form; an affidavit of assessment work **must** be recorded by the December 30th following the filing of this waiver.
- The undersigned understand that if the assessment work obligation has not yet come due under 30 U.S.C. 28 (for those claims in their first assessment year only); a notice of intent to hold reciting this condition **must** be recorded by the December 30th following the filing of this waiver.
- The undersigned understand that mill and tunnel sites may also be listed upon this waiver and be waived from payment of the maintenance fee; and that a notice of intent to hold for these sites is required to be recorded by the December 30th immediately following the filing of this waiver.
- The undersigned understand and acknowledge that pursuant to 43 U.S.C. 1212 and 18 U.S.C. 1001; the filing or recording of a false, fictitious, or fraudulent document with the Bureau of Land Management may result in a fine of up to \$250,000, a prison term not to exceed five years, or both.
- The mining claims, mill or tunnel sites for which this waiver from payment of the maintenance fees is requested are:

CLAIM OR SITE NAME	BLM RECORDATION SERIAL NUMBER
1. White Pumice	AMC# 56874
2. Black Pumice Nr. 1	AMC# 56875
3. White Pozzuolan #1	AMC# 56876
4. White Pozzuolan #2	AMC# 56877
5. Pozzuolan No. 3	AMC# 56878
6. Spencer's Tunnel	AMC# 85448
7. Hilde's Millsite	AMC# 85449
8. McCormick Moonsand #1	AMC# 85450
9. Sarah John	AMC# 327929
10. Little Melvin	AMC# 132981

The owner(s) (claimants) of the above mining claims and sites are:

North Country Land & Development Co.
 (Owner's Name - Please Print)
5215 Big Horn Dr.
 (Street or P.O. Box)
Flagstaff AZ 86004
 (City) (State) (Zip Code)

North Country Land & Development Co.
by Elizabeth A. Noble, Pres.
 (Owner's Signature)

 (Owner's Name - Please Print)

 (Street or P.O. Box)

 (City) (State) (Zip Code)

 (Owner's Name - Please Print)

 (Street or P.O. Box)

 (City) (State) (Zip Code)

 (Owner's Signature)

RECEIVED
 BUREAU OF
 LAND MANAGEMENT
 PHOENIX, ARIZONA
 JUL 21 11:10:01
 ARIZONA
 STATE OFFICE
 PHOENIX, ARIZONA

(Continued on next page)

ENTERED IN COMPUTER

RE 4/5/04

(Owner's Name - Please Print)	(Owner's Signature)		
(Street or P.O. Box)	(City)	(State)	(Zip Code)
(Owner's Name - Please Print)	(Owner's Signature)		
(Street or P.O. Box)	(City)	(State)	(Zip Code)
(Owner's Name - Please Print)	(Owner's Signature)		
(Street or P.O. Box)	(City)	(State)	(Zip Code)
(Owner's Name - Please Print)	(Owner's Signature)		
(Street or P.O. Box)	(City)	(State)	(Zip Code)

INSTRUCTIONS

- | | |
|--|---|
| <ol style="list-style-type: none"> 1. This certification is made under the provisions of § 1744 of Title 43 and § 28-28k of Title 30 of the United States Code; and the regulations thereunder (43 CFR Part 3830). 2. The claimant(s) must fill in the dates in paragraph 1 for the beginning and ending of the assessment year for which this waiver is sought. 3. The claimant(s) must fill in the date in paragraph 2 for the beginning of the assessment year for which this waiver is sought. 4. All claim and site names and Bureau of Land Management (BLM) serial numbers must be listed for the mining claims, mill sites, and tunnel sites for which the waiver is sought. 5. All owners of the mining claims, mill sites, and tunnel sites and their addresses must be given. 6. This waiver form must be signed by all the claimants or their designated agent, in original form. If an agent is designated, a notarized designation of agent, signed by all of the claimants with proper address given, must be submitted with this waiver. | <ol style="list-style-type: none"> 7. This form must be filed no later than September 1st for the upcoming assessment year in the BLM State Office where the mining claims or sites are recorded, or the waiver cannot be granted by the BLM. (Example: to obtain a waiver for the assessment year 2000, which begins at noon on September 1, 1999, you must qualify for and file for a waiver no later than September 1, 1999 in the proper BLM State Office). 8. For all mining claims which require assessment work, you must record an affidavit of labor on or before the December 30th immediately following the filing of this waiver. For all other mining claims or sites waived, you must record a notice of intent to hold on or before the December 30th immediately following the filing of this waiver. 9. Mill and tunnel sites may also be listed upon this waiver and be waived from payment of the maintenance fee. A notice of intent to hold for these sites is required to be filed by the December 30th following the filing of this waiver. |
|--|---|

NOTICE/BURDEN HOURS STATEMENT

The Privacy Act of 1974 and the regulations in 43 CFR 2.48(d) provide that you be furnished the following information in connection with the information required by this certification of waiver from rental fees.

AUTHORITY: 30 U.S.C. 28-28k; 43 U.S.C. 1201, 1457, 1740, and 1744; and 43 CFR 3830.

PRINCIPLE PURPOSE: This information is to be used to verify that the owner(s) (claimants) of a mining claim has complied with 30 U.S.C. 28f and is entitled to perform assessment work in lieu of paying the maintenance fee for the mining claims listed on this form.

ROUTINE USE: (1) Adjudication of the claimant(s) certification of waiver from paying the maintenance fee otherwise required by 30 U.S.C. 28f. (2) Disclosure may be made to appropriate Federal agencies when location is made within the agency's geographic area of responsibility. (3) Information from the record and/or the record will be transferred to the appropriate Federal, State, or local agency, or a member of the public in response to a specific request for pertinent information. (4) Information may also be provided to the Department of Justice or in a proceeding before a court or adjudicative body; or to Federal, State, local or foreign agencies when needed for enforcement of civil or criminal codes or applicable regulations concerning title rights upon the public land.

EFFECT OF NOT PROVIDING INFORMATION: Disclosure of this information is required by 30 U.S.C. 28f and 43 CFR Part 3830 for those qualified claimants wishing to take the small miner waiver allowed. Failure to supply the information required in this form to support the claimants certification of waiver from payment of the otherwise required maintenance fees will result in the waiver being disallowed and the mining claims subject to forfeiture by BLM under 30 U.S.C. 28i.

The Paperwork Reduction Act of 1995 requires us to inform you that:

This information is being collected to allow the BLM to determine if you qualify for a waiver from the payment of \$100 per mining claim or site maintenance fee established in 30 U.S.C. 28f and the implementing regulations at 43 CFR 3830. A response to this request is required in accordance with the statute to obtain your benefit.

BLM would like you to know that you do not have to respond to this, or any other, Federal agency-sponsored information collection unless it displays a currently valid OMB control number.

Public reporting burden for this form is estimated to average 8 minutes (0.133 hours) per response, including time to review instructions, gathering and maintaining data, and completing and reviewing the form. Direct comments regarding this burden estimate, or any other aspect of this form, to the U.S. Department of the Interior, Bureau of Land Management (1004-0114), Bureau Information Collection Clearance Officer (WO-630), Mail Stop 401 LS, 1849 C St., N.W., Washington, D.C. 20240.

FOR OFFICIAL USE ONLY

UNITED STATES
DEPARTMENT OF THE INTERIOR
BUREAU OF LAND MANAGEMENT

MAINTENANCE FEE WAIVER CERTIFICATION

SEE INSTRUCTIONS ON NEXT PAGE

Amc 56874
Amc 327929
Amc 132981
508
IAC
FORM APPROVED
OMB NO. 1004-0114
Expires: November 30, 2003

- This small miner waiver is filed for the assessment year beginning at noon on September 1, 2003 and ending at noon on September 1, 2004.
- The undersigned and all related parties owned ten or fewer mining claims, mill, or tunnel sites located and maintained on Federal lands in the United States of America on September 1, 2003.
- The undersigned have performed the assessment work required by law for each mining claim listed prior to filing this waiver and understand that by filing this form; an affidavit of assessment work must be recorded by the December 30th following the filing of this waiver.
- The undersigned understand that if the assessment work obligation has not yet come due under 30 U.S.C. 28 (for those claims in their first assessment year only); a notice of intent to hold reciting this condition must be recorded by the December 30th following the filing of this waiver.
- The undersigned understand that mill and tunnel sites may also be listed upon this waiver and be waived from payment of the maintenance fee; and that a notice of intent to hold for these sites is required to be recorded by the December 30th immediately following the filing of this waiver.
- The undersigned understand and acknowledge that pursuant to 43 U.S.C. 1212 and 18 U.S.C. 1001; the filing or recording of a false, fictitious, or fraudulent document with the Bureau of Land Management may result in a fine of up to \$250,000, a prison term not to exceed five years, or both.
- The mining claims, mill or tunnel sites for which this waiver from payment of the maintenance fees is requested are:

CLAIM OR SITE NAME	BLM RECORDATION SERIAL NUMBER
1. White Pumice	AMC 56874
2. Black Pumice, Nr. 1	AMC 56875
3. White Pozzuolan #1	AMC 56876
4. White Pozzuolan #2	AMC 56877
5. Pozzuolan No. 3	AMC 56878
6. Spencer's Tunnel	AMC 85448
7. Hide's Millsite	AMC 85449
8. McCormick Moonsand #1	AMC 85450
9. Sarah John	AMC 327929
10. Little Melvin	AMC 132981

The owner(s) (claimants) of the above mining claims and sites are:

North Country Land & Development Co. *North Country Land & Development Co.*
 (Owner's Name - Please Print) (Owner's Signature)
 5215 Big Horn Dr. *by Elizabeth Noble, President.*
 (Street or P.O. Box)
 Flagstaff AZ 86004
 (City) (State) (Zip Code)

 (Owner's Name - Please Print)

 (Street or P.O. Box)

 (City) (State) (Zip Code)

 (Owner's Name - Please Print)

 (Street or P.O. Box)

 (City) (State) (Zip Code)

RECEIVED
 BUREAU OF
 LAND MANAGEMENT
 RECEIVED
 L.M. AZ STATE OFFICE
 2003 AUG 18 11:04
 2003 AUG - 1 P 1:23
 PHOENIX, ARIZONA
 ARIZONA
 STATE OFFICE
 PHOENIX, ARIZONA

(Continued on next page)

ENTERED IN COMPUTER
8/18/03 MH

✓
T28

(Owner's Name - Please Print)

(Street or P.O. Box)

(Owner's Name - Please Print)

(Street or P.O. Box)

(Owner's Name - Please Print)

(Street or P.O. Box)

(Owner's Name - Please Print)

(Street or P.O. Box)

(Owner's Signature)

(City) _____
(State) _____

(Zip Code)

(Owner's Signature)

(City) _____
(State) _____

(Zip Code)

(Owner's Signature)

(City) _____
(State) _____

(Zip Code)

(Owner's Signature)

(City) _____
(State) _____

(Zip Code)

INSTRUCTIONS

1. This certification is made under the provisions of § 1744 of Title 43 and § 28-28k of Title 30 of the United States Code; and the regulations thereunder (43 CFR Part 3830).
2. The claimant(s) must fill in the dates in paragraph 1 for the beginning and ending of the assessment year for which this waiver is sought.
3. The claimant(s) must fill in the date in paragraph 2 for the beginning of the assessment year for which this waiver is sought.
4. All claim and site names and Bureau of Land Management (BLM) serial numbers must be listed for the mining claims, mill sites, and tunnel sites for which the waiver is sought.
5. All owners of the mining claims, mill sites, and tunnel sites and their addresses must be given.
6. This waiver form must be signed by all the claimants or their designated agent, in original form. If an agent is designated, a notarized designation of agent, signed by all of the claimants with proper address given, must be submitted with this waiver.

7. This form must be filed no later than September 1st for the upcoming assessment year in the BLM State Office where the mining claims or sites are recorded, or the waiver cannot be granted by the BLM. (Example: to obtain a waiver for the assessment year 2000, which begins at noon on September 1, 1999, you must qualify for and file for a waiver no later than September 1, 1999 in the proper BLM State Office).
8. For all mining claims which require assessment work, you must record an affidavit of labor on or before the December 30th immediately following the filing of this waiver. For all other mining claims or sites waived, you must record a notice of intent to hold on or before the December 30th immediately following the filing of this waiver.
9. Mill and tunnel sites may also be listed upon this waiver and be waived from payment of the maintenance fee. A notice of intent to hold for these sites is required to be filed by the December 30th following the filing of this waiver.

NOTICE/BURDEN HOURS STATEMENT

The Privacy Act of 1974 and the regulations in 43 CFR 2.48(d) provide that you be furnished the following information in connection with the information required by this certification of waiver from rental fees.

AUTHORITY: 30 U.S.C. 28-28k; 43 U.S.C. 1201, 1457, 1740, and 1744; and 43 CFR 3830.

PRINCIPLE PURPOSE: This information is to be used to verify that the owner(s) (claimants) of a mining claim has complied with 30 U.S.C. 28f and is entitled to perform assessment work in lieu of paying the maintenance fee for the mining claims listed on this form.

ROUTINE USE: (1) Adjudication of the claimant(s) certification of waiver from paying the maintenance fee otherwise required by 30 U.S.C. 28f. (2) Disclosure may be made to appropriate Federal agencies when location is made within the agency's geographic area of responsibility. (3) Information from the record and/or the record will be transferred to the appropriate Federal, State, or local agency, or a member of the public in response to a specific request for pertinent information. (4) Information may also be provided to the Department of Justice or in a proceeding before a court or adjudicative body; or to Federal, State, local or foreign agencies when needed for enforcement of civil or criminal codes or applicable regulations concerning title rights upon the public land.

EFFECT OF NOT PROVIDING INFORMATION: Disclosure of this information is required by 30 U.S.C. 28f and 43 CFR Part 3830 for those qualified claimants wishing to take the small miner waiver allowed. Failure to supply the information required in this form to support the claimants certification of waiver from payment of the otherwise required maintenance fees will result in the waiver being disallowed and the mining claims subject to forfeiture by BLM under 30 U.S.C. 28i.

The Paperwork Reduction Act of 1995 requires us to inform you that:

This information is being collected to allow the BLM to determine if you qualify for a waiver from the payment of \$100 per mining claim or site maintenance fee established in 30 U.S.C. 28f and the implementing regulations at 43 CFR 3830. A response to this request is required in accordance with the statute to obtain you benefit.

BLM would like you to know that you do not have to respond to this, or any other Federal agency-sponsored information collection unless it displays a currently valid OMB control number.

Public reporting burden for this form is estimated to average 8 minutes (0.13 hours) per response, including time to review instructions, gathering and maintaining data, and completing and reviewing the form. Direct comment regarding this burden estimate, or any other aspect of this form, to the U.S. Department of the Interior, Bureau of Land Management (1004-0114), Bureau Information Collection Clearance Officer (WO-630), Mail Stop 401 LS, 1849 C St. N.W., Washington, D.C. 20240.

RECEIVED
BUREAU OF
LAND MANAGEMENT

2001 JUN 18 A 11:04

ARIZONA
STATE OFFICE
BUREAU OF LAND MANAGEMENT
PHOENIX, ARIZONA

55 10:35 A FOR OFFICIAL USE ONLY

UNITED STATES
DEPARTMENT OF THE INTERIOR
BUREAU OF LAND MANAGEMENT

MAINTENANCE FEE WAIVER CERTIFICATION

SEE INSTRUCTIONS ON NEXT PAGE

IAC

FORM APPROVED
OMB NO. 1004-0114
Expires: November 30, 2003

1. This small miner waiver is filed for the assessment year beginning at noon on September 1, 2003 and ending at noon on September 1, 2004.
2. The undersigned and all related parties owned ten or fewer mining claims, mill, or tunnel sites located and maintained on Federal lands in the United States of America on September 1, 2003.
3. The undersigned have performed the assessment work **required by law** for each mining claim listed **prior to filing this waiver** and understand that by filing this form; an affidavit of assessment work **must** be recorded by the December 30th following the filing of this waiver.
4. The undersigned understand that if the assessment work obligation has not yet come due under 30 U.S.C. 28 (for those claims in their first assessment year only); a notice of intent to hold reciting this condition **must** be recorded by the December 30th following the filing of this waiver.
5. The undersigned understand that mill and tunnel sites may also be listed upon this waiver and be waived from payment of the maintenance fee; and that a notice of intent to hold for these sites is required to be recorded by the December 30th immediately following the filing of this waiver.
6. The undersigned understand and acknowledge that pursuant to 43 U.S.C. 1212 and 18 U.S.C. 1001; the filing or recording of a false, fictitious, or fraudulent document with the Bureau of Land Management may result in a fine of up to \$250,000, a prison term not to exceed five years, or both.
7. The mining claims, mill or tunnel sites for which this waiver from payment of the maintenance fees is requested are:

CLAIM OR SITE NAME	BLM RECORDATION SERIAL NUMBER
1. <u>White Pumice</u>	<u>AMC 56874</u>
2. <u>Black Pumice Nr. 1</u>	<u>AMC 56875</u>
3. <u>White Pozzuolan #1</u>	<u>AMC 56876</u>
4. <u>White Pozzuolan #2</u>	<u>AMC 56877</u>
5. <u>Pozzuolan No. 3</u>	<u>AMC 56878</u>
6. <u>Spencer's Tunnel</u>	<u>AMC 85448</u>
7. <u>Hilde's Millsite</u>	<u>AMC 85449</u>
8. <u>McCormick Moonsand #1</u>	<u>AMC 85450</u>
9. <u>Sarah John</u>	<u>AMC 327929</u>
10. <u>Little Melvin</u>	<u>AMC 132981</u>

The owner(s) (claimants) of the above mining claims and sites are:

North Country Land & Development Co.

(Owner's Name - Please Print)

(Owner's Signature)

5215 Big Horn Dr.

(Street or P.O. Box)

Flagstaff AZ. 86004

(City)

(State)

(Zip Code)

No signature

(Owner's Name - Please Print)

(Owner's Signature)

(Street or P.O. Box)

(City)

(State)

(Zip Code)

(Owner's Name - Please Print)

(Owner's Signature)

(Street or P.O. Box)

(City)

(State)

(Zip Code)

RECEIVED
BLM AZ STATE OFFICE
2003 AUG - 1 P 1:23
PHOENIX, ARIZONA

AMC 132981, 56874, 85448

8/15/2003
ENTERED INTO [unclear] TBS

Return Document to:

A3850-1 (NOV. 2001)

Elizabeth A. Noble, NCL + D
5215 Big Horn Dr
Flagstaff, AZ. 86004
Telephone: 928-774-4178

No. of Claims: <u>9</u>	x \$5 = <u>45</u>
Receipt No.: _____	Check No.: <u>6440</u>
Init: _____	
FOR BLM USE ONLY	

1047

AFFIDAVIT OF PERFORMANCE OF ANNUAL WORK. Also fill in Items 1 through 9 and the reverse side of this document.

NOTICE OF INTENTION TO HOLD. I intend to hold the claims(s)/site(s) listed on the reverse side of this document for the calendar year 20____. Also fill in Items 1 through 4 and Item 9.

Notices of Intention to Hold are for mill sites and tunnel sites or for mining claims when assessment work has not been done, regardless of whether the annual assessment has been suspended, deferred, or not yet accrued. The filing of a Notice of Intention to Hold shall not relieve the owner of complying with federal and state laws pertaining to the performance of annual assessment work. Notices of Intention to Hold for mill sites or tunnel sites need not be county recorded. For mining claims the form filed with the Bureau of Land Management (BLM) must be identical to the one that was or will be filed with the county.

Evidence of Annual Assessment Work or a Notice of Intention to Hold must be filed each calendar year following the calendar year in which the claim/site was located. **All claims listed on a single affidavit must be contiguous.**

1. State of Arizona, County of Coconino ss:
2. I, (Name) Elizabeth A. Noble, President N.C.L. + D.
3. Reside at (Address) 5215 Big Horn Drive
City Flagstaff County Coconino State AZ Zip 86004

being duly sworn, deposes and says that he/she is a citizen of the United States, more than eighteen years of age, that all of the facts set forth in this affidavit/notice, subject to the provisions and penalties of 18 U.S.C. 1001 pertaining to the filing of false, fictitious, or fraudulent statements with the United States, are true and correct according to the best of my knowledge, information and belief.

4. Owner's name and address (If not shown in Items 1-3 above). **Check here if this is a change of address.**

North Country Land + Development Co.
5215 Big Horn Dr., Flagstaff, AZ. 86004

5. That I am personally acquainted with the mining claim(s). The work and improvements were made by and at the expense of the owner(s) of said claim(s). Said contiguous group of claims, listed on the reverse side of this document, are situated in the Flagstaff Mining District, Coconino County, Arizona.

6. That between the dates starting at 12 o'clock noon on September 1, 2002 and ending at 12 o'clock noon on September 1, 2003 at least \$ 900.00 Dollars worth of work and improvements were done and performed upon said claim(s) or upon one or more of a contiguous group of claims for the benefit of all, or wholly or partly outside of a contiguous group of claims for the benefit of all, not including the location work.

7. That the following persons were employed to perform the work and improvements described herein:
Kenneth W. Noble, John M. Noble, Arthur C. Crossman
United Metro Materials, Rinker Materials

10/2/03R

8. That the work and improvements performed were: road work and maintenance, excavating, stripping, removal of materials.

9. Dated: _____ Signature: _____

SUBSCRIBED AND SWORN TO before me, a Notary Public, this _____ day of _____, 20____

by _____

Notary Public _____

MY COMMISSION EXPIRES _____


If the claims/sites have consecutive BLM numbers and are in the same Township, Range and Section(s), they may be listed as follows:

Sample 1 - 10	A MC 19640 - 49	Dkt/Pg 1025/1-10 Recording #9106173-82	4N 20W 36
Claim/Site Name	Serial Number	Dkt/Pg or Record # of Orig Location Notice	TWN SHP RNG SEC(S)
<u>White Pumice</u>	<u>AMC 56874</u>	<u>416, pg. 2</u>	<u>T23N, R8E, S9</u>
<u>Black Pumice Nr. 1</u>	<u>AMC 56875</u>	<u>416, pg. 5</u>	<u>T23N, R8E, S9</u>
<u>White Pozzuolan #1</u>	<u>AMC 56876</u>	<u>416, pg. 3</u>	<u>T23N, R8E, S9</u>
<u>White Pozzuolan #2</u>	<u>AMC 56877</u>	<u>416, pg. 4</u>	<u>T23N, R8E, S9</u>
<u>Pozzuolan No. 3</u>	<u>AMC 56878</u>	<u>416, pg. 1</u>	<u>T23N, R8E, S9</u>
<u>Little Melvin</u>	<u>AMC 132981</u>	<u>838, pg. 171</u>	<u>T23N, R8E, S9</u>
<u>Sarah John</u>	<u>AMC 327929</u>	<u>1613, pg. 873</u>	<u>T23N, R8E, S9</u>
<u>Spencer's Tunnel</u>	<u>AMC 85448</u>	<u>436, pg. 473</u>	<u>T23N, R7E, S24</u>
<u>McCormick Moorsand #1</u>	<u>AMC 85450</u>	<u>436, pg. 472</u>	<u>T23N, R7E, S24</u>

BLM requires a \$5 nonrefundable service charge for each mining claim, mill site or tunnel site payable on or before December 30th (not the 31st). Mail to:

Bureau of Land Management
 222 North Central Avenue
 Phoenix, Arizona 85004-2203
 602-417-9200
 www.az.blm.gov

This form is for the purpose of complying with the laws of the United States Department of the Interior, Bureau of Land Management and the State of Arizona pertaining to assessment work and/or notice of intention to hold. 30 U.S.C. 28, 43 CFR 3833.2, ARS 27-208. Subject to Paperwork Reduction Act and Privacy Act statements available at the BLM AZ State Office. This form is not copyrighted. It may be reproduced without permission.



AMC 85448

8/15/2003
ENTERED INTO COMPUTER

Return Document to:

A3850-1(NOV.2001)

Elizabeth A Noble, N.C.L. & D.
5215 Big Horn Drive
Flagstaff, AZ. 86004
Telephone: 928-774-4178

No. of Claims: <u>1</u>	x \$5 = <u>5.00</u>
Receipt No.: _____	Check No.: <u>6140</u>
Init: <u>[Signature]</u>	FOR BLM USE ONLY

AFFIDAVIT OF PERFORMANCE OF ANNUAL WORK. Also fill in Items 1 through 9 and the reverse side of this document.

NOTICE OF INTENTION TO HOLD. I intend to hold the claims(s)/site(s) listed on the reverse side of this document for the calendar year 2003. Also fill in Items 1 through 4 and Item 9.

Notices of Intention to Hold are for mill sites and tunnel sites or for mining claims when assessment work has not been done, regardless of whether the annual assessment has been suspended, deferred, or not yet accrued. The filing of a Notice of Intention to Hold shall not relieve the owner of complying with federal and state laws pertaining to the performance of annual assessment work. Notices of Intention to Hold for mill sites or tunnel sites need not be county recorded. For mining claims the form filed with the Bureau of Land Management (BLM) must be identical to the one that was or will be filed with the county.

Evidence of Annual Assessment Work or a Notice of Intention to Hold must be filed each calendar year following the calendar year in which the claim/site was located. **All claims listed on a single affidavit must be contiguous.**

1. State of Arizona, County of Coconino ss:
2. I, (Name) Elizabeth A. Noble, President N.C.L. & D.,
3. Reside at (Address) 5215 Big Horn Drive
City Flagstaff, County Coconino, State Arizona Zip 86004

being duly sworn, deposes and says that he/she is a citizen of the United States, more than eighteen years of age, that all of the facts set forth in this affidavit/notice, subject to the provisions and penalties of 18 U.S.C. 1001 pertaining to the filing of false, fictitious, or fraudulent statements with the United States, are true and correct according to the best of my knowledge, information and belief.

4. Owner's name and address (If not shown in Items 1-3 above). **Check here if this is a change of address.**

North Country Land & Development Co.
5215 Big Horn Dr., Flagstaff, Az. 86004

5. That I am personally acquainted with the mining claim(s). The work and improvements were made by and at the expense of the owner(s) of said claim(s). Said contiguous group of claims, listed on the reverse side of this document, are situated in the Flagstaff Mining District, Coconino County, Arizona.

6. That between the dates starting at 12 o'clock noon on September 1, 2002 and ending at 12 o'clock noon on September 1, 2003 at least \$ 100.00 Dollars worth of work and improvements were done and performed upon said claim(s) or upon one or more of a contiguous group of claims for the benefit of all, or wholly or partly outside of a contiguous group of claims for the benefit of all, not including the location work.

7. That the following persons were employed to perform the work and improvements described herein:
Kenneth W. Noble, John M. Noble, Arthur C. Cassman

VERIFIED
10/2/03TK

8. That the work and improvements performed were: excavating, stripping, removal
of material, surface H₂O development, removal of downed
deadwood

9. Dated: _____ Signature: _____
SUBSCRIBED AND SWORN TO before me, a Notary Public, this _____ day of _____, 20____
by _____
Notary Public _____
MY COMMISSION EXPIRES _____

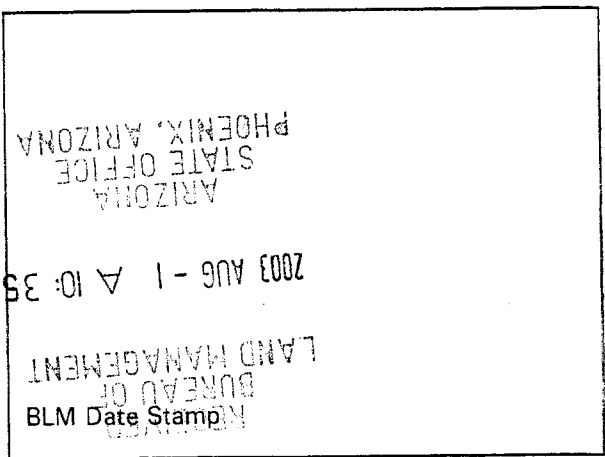
If the claims/sites have consecutive BLM numbers and are in the same Township, Range and Section(s), they may be listed as follows:

Sample 1 - 10	A MC 19640 - 49	Dkt/Pg 1025/1-10 Recording #9106173-82	4N	20W	36
<u>Claim/Site Name</u>	<u>Serial Number</u>	<u>Dkt/Pg or Record # of Orig Location Notice</u>	<u>TWN</u>	<u>RNG</u>	<u>SEC(S)</u>
<u>Hilde's Mill site</u>	<u>AMC 85449</u>	<u>436, pg 473</u>	<u>T23N,</u>	<u>Rg 8E,</u>	<u>Sec 24</u>
_____	_____	_____	_____	_____	_____
_____	_____	_____	_____	_____	_____
_____	_____	_____	_____	_____	_____
_____	_____	_____	_____	_____	_____
_____	_____	_____	_____	_____	_____
_____	_____	_____	_____	_____	_____
_____	_____	_____	_____	_____	_____
_____	_____	_____	_____	_____	_____
_____	_____	_____	_____	_____	_____
_____	_____	_____	_____	_____	_____
_____	_____	_____	_____	_____	_____
_____	_____	_____	_____	_____	_____

BLM requires a \$5 nonrefundable service charge for each mining claim, mill site or tunnel site payable on or before December 30th (not the 31st). Mail to:

Bureau of Land Management
222 North Central Avenue
Phoenix, Arizona 85004-2203
602-417-9200
www.az.blm.gov

This form is for the purpose of complying with the laws of the United States Department of the Interior, Bureau of Land Management and the State of Arizona pertaining to assessment work and/or notice of intention to hold. 30 U.S.C. 28, 43 CFR 3833.2, ARS 27-208. Subject to Paperwork Reduction Act and Privacy Act statements available at the BLM AZ State Office. This form is not copyrighted. It may be reproduced without permission.



**United States Department of the Interior
Bureau of Land Management**

BUSINESS & SUPPORT SVCS DIV
222 N CENTRAL AVE
PHOENIX, AZ 85004 -2203
Phone: (602) 417-9200

Receipt

No: 722116

Transaction #: 751329

Date of Transaction: 08/01/2003

CUSTOMER: NORTH COUNTRY LAND & DEVELOP
5215 BIG HORN DR
FLAGSTAFF, AZ 86004

LINE #	QTY	DESCRIPTION	REMARKS	UNIT PRICE	TOTAL
1	1.00	LOCATABLE MINERALS / MINING CLAIMS-NOT NEW-UNADJUD, ONE AUTH NO. ONLY / MINING CLAIM MONEY RECEIVED (455) CASES: AMC85449/\$50.00	WAIVER & POL 2003 (10)	- n/a -	50.00
TOTAL:					\$50.00

PAYMENT INFORMATION	
1	AMOUNT: \$50.00 TYPE: CHECK CHECK NO: 6440 NAME: NORTH COUNTRY LAND AND DEVELOPMENT CO. 5215 BIG HORN DR FLAGSTAFF AZ 86004
	POSTMARKED: 07/30/2002 RECEIVED: 08/01/2003

REMARKS

This receipt was generated by the automated BLM Collections and Billing System and is a paper representation of a portion of the official electronic record contained therein.

Return Document to:

A3850-1 (NOV. 2001)

Elizabeth A. Noble, NCL-D
5215 Big Horn Dr.
Flagstaff, Az. 86004
Telephone: 928-774-4178

No. of Claims: <u>9</u>	x \$5 = <u>45⁰⁰</u>
Receipt No.: <u>531329</u>	Check No.: <u>6187 6187</u>
Init: _____	FOR BLM USE ONLY

1 of 2

AFFIDAVIT OF PERFORMANCE OF ANNUAL WORK. Also fill in Items 1 through 9 and the reverse side of this document.

NOTICE OF INTENTION TO HOLD. I intend to hold the claims(s)/site(s) listed on the reverse side of this document for the calendar year 20____. Also fill in Items 1 through 4 and Item 9.

Notices of Intention to Hold are for mill sites and tunnel sites or for mining claims when assessment work has not been done, regardless of whether the annual assessment has been suspended, deferred, or not yet accrued. The filing of a Notice of Intention to Hold shall not relieve the owner of complying with federal and state laws pertaining to the performance of annual assessment work. Notices of Intention to Hold for mill sites or tunnel sites need not be county recorded. For mining claims the form filed with the Bureau of Land Management (BLM) must be identical to the one that was or will be filed with the county.

Evidence of Annual Assessment Work or a Notice of Intention to Hold must be filed each calendar year following the calendar year in which the claim/site was located. **All claims listed on a single affidavit must be contiguous.**

1. State of Arizona, County of Coconino ss:
2. I, (Name) Elizabeth A. Noble, President N.C.L. & D.
3. Reside at (Address) 5215 Big Horn Drive
City Flagstaff, County Coconino, State AZ. Zip 86004

being duly sworn, deposes and says that he/she is a citizen of the United States, more than eighteen years of age, that all of the facts set forth in this affidavit/notice, subject to the provisions and penalties of 18 U.S.C. 1001 pertaining to the filing of false, fictitious, or fraudulent statements with the United States, are true and correct according to the best of my knowledge, information and belief.

4. Owner's name and address (If not shown in Items 1-3 above). Check here if this is a change of address.

North Country Land & Development Co.
5215 Big Horn Dr., Flagstaff, Az. 86004


5. That I am personally acquainted with the mining claim(s). The work and improvements were made by and at the expense of the owner(s) of said claim(s). Said contiguous group of claims, listed on the reverse side of this document, are situated in the Flagstaff Mining District, Coconino County, Arizona.

6. That between the dates starting at 12 o'clock noon on September 1, 2001 and ending at 12 o'clock noon on September 1, 2002 at least \$ 900⁰⁰ Dollars worth of work and improvements were done and performed upon said claim(s) or upon one or more of a contiguous group of claims for the benefit of all, or wholly or partly outside of a contiguous group of claims for the benefit of all, not including the location work.

7. That the following persons were employed to perform the work and improvements described herein:
Kenneth W. Noble, John M. Noble, Arthur C. Cassman,
United Metro Materials.

8. That the work and improvements performed were: road work and maintenance, excavating, stripping, removal of materials.

9. Dated: 7-26-02 Signature: Elizabeth Noble
 SUBSCRIBED AND SWORN TO before me, a Notary Public, this 21st day of July, 2002
 by Elizabeth Noble
 Notary Public Kelly R. Calahan
 MY COMMISSION EXPIRES 10-29-02



If the claims/sites have consecutive BLM numbers and are in the same Township, Range and Section(s), they may be listed as follows:

Sample 1 - 10	A MC 19640 - 49	Dkt/Pg 1025/1-10 Recording #9106173-82	4N 20W 36
Claim/Site Name	Serial Number	Dkt/Pg or Record # of Orig Location Notice	TWN SHP RNG SEC(S)
<u>White Pumice</u>	<u>AMC 56874</u>	<u>416, pg. 2</u>	<u>T23N, R8E, S9</u>
<u>Black Pumice No.1</u>	<u>AMC 56875</u>	<u>416, pg. 5</u>	<u>T23N, R8E, S9</u>
<u>White Pozzuolan #1</u>	<u>AMC 56876</u>	<u>416, pg. 3</u>	<u>T23N, R8E, S9</u>
<u>White Pozzuolan #2</u>	<u>AMC 56877</u>	<u>416, pg. 4</u>	<u>T23N, R8E, S9</u>
<u>Pozzuolan No.3</u>	<u>AMC 56878</u>	<u>416, pg. 1</u>	<u>T23N, R8E, S9</u>
<u>Little Melvin</u>	<u>AMC 132981</u>	<u>838, pg. 171</u>	<u>T23N, R8E, S9</u>
<u>Sarah John</u>	<u>AMC 327929</u>	<u>1613, pg. 873</u>	<u>T23N, R8E, S9</u>
<u>Spencer's Tunnel</u>	<u>AMC 85448</u>	<u>436, pg. 473</u>	<u>T23N, R7E, S24</u>
<u>McCormick Moonsand #1</u>	<u>AMC 85450</u>	<u>436, pg. 472</u>	<u>T23N, R7E, S24</u>

BLM requires a \$5 nonrefundable service charge for each mining claim, mill site or tunnel site payable on or before December 30th (not the 31st). Mail to:

Bureau of Land Management
 222 North Central Avenue
 Phoenix, Arizona 85004-2203
 602-417-9200
 www.az.blm.gov

This form is for the purpose of complying with the laws of the United States Department of the Interior, Bureau of Land Management and the State of Arizona pertaining to assessment work and/or notice of intention to hold. 30 U.S.C. 28, 43 CFR 3833.2, ARS 27-208. Subject to Paperwork Reduction Act and Privacy Act statements available at the BLM AZ State Office. This form is not copyrighted. It may be reproduced without permission.

RECEIVED
BUREAU OF
LAND MANAGEMENT

2002 JUL 29 A 10:23

ARIZONA
STATE OFFICE
PHOENIX, ARIZONA

BLM Date Stamp 8/22/02 JK

ENTERED INTO COMPUTER

Return Document to:

Elizabeth A. Noble, N.C.L. & D.
5215 Big Horn Drive
Flagstaff, AZ - 86004
Telephone: 928-774-4178

A3850-1 (NOV. 2001)

No. of Claims: <u>1</u>	x \$5 = <u>5⁰⁰</u>
Receipt No.: <u>531329</u>	Check No.: <u>6187</u>
Init: <u>C</u>	FOR BLM USE ONLY <u>20f2</u>

AFFIDAVIT OF PERFORMANCE OF ANNUAL WORK. Also fill in Items 1 through 9 and the reverse side of this document.

NOTICE OF INTENTION TO HOLD. I intend to hold the claims(s)/site(s) listed on the reverse side of this document for the calendar year 2002. Also fill in Items 1 through 4 and Item 9.

Notices of Intention to Hold are for mill sites and tunnel sites or for mining claims when assessment work has not been done, regardless of whether the annual assessment has been suspended, deferred, or not yet accrued. The filing of a Notice of Intention to Hold shall not relieve the owner of complying with federal and state laws pertaining to the performance of annual assessment work. Notices of Intention to Hold for mill sites or tunnel sites need not be county recorded. For mining claims the form filed with the Bureau of Land Management (BLM) must be identical to the one that was or will be filed with the county.

Evidence of Annual Assessment Work or a Notice of Intention to Hold must be filed each calendar year following the calendar year in which the claim/site was located. **All claims listed on a single affidavit must be contiguous.**

1. State of Arizona, County of Coconino ss:
2. I, (Name) Elizabeth A. Noble, President N.C.L. & D.,
3. Reside at (Address) 5215 Big Horn Drive
City Flagstaff, County Coconino, State Arizona Zip 86004

being duly sworn, deposes and says that he/she is a citizen of the United States, more than eighteen years of age, that all of the facts set forth in this affidavit/notice, subject to the provisions and penalties of 18 U.S.C. 1001 pertaining to the filing of false, fictitious, or fraudulent statements with the United States, are true and correct according to the best of my knowledge, information and belief.

4. Owner's name and address (If not shown in Items 1-3 above). Check here if this is a change of address.

North Country Land & Development Co.
5215 Big Horn Dr., Flagstaff, AZ. 86004

5. That I am personally acquainted with the mining claim(s). The work and improvements were made by and at the expense of the owner(s) of said claim(s). Said contiguous group of claims, listed on the reverse side of this document, are situated in the Flagstaff Mining District, Coconino County, Arizona.


6. That between the dates starting at 12 o'clock noon on September 1, 2001 and ending at 12 o'clock noon on September 1, 2002 at least \$ 100⁰⁰ Dollars worth of work and improvements were done and performed upon said claim(s) or upon one or more of a contiguous group of claims for the benefit of all, or wholly or partly outside of a contiguous group of claims for the benefit of all, not including the location work.

7. That the following persons were employed to perform the work and improvements described herein:
Kenneth W. Noble, John M. Noble, Arthur C. Cassman,
Michal Klinger

8. That the work and improvements performed were: excavating, stripping, removal of material, surface H₂O development, removal of downed deadwood

9. Dated: 7-26-02 Signature: Kelly R. Calahan

SUBSCRIBED AND SWORN TO before me, a Notary Public on 26th day of July, 2002
by Elizabeth Noble
Notary Public Kelly R. Calahan
MY COMMISSION EXPIRES 10-29-02



If the claims/sites have consecutive BLM numbers and are in the same Township, Range and Section(s), they may be listed as follows:

Sample 1 - 10	A MC 19640 - 49	Dkt/Pg 1025/1-10 Recording #9106173-82	4N 20W 36
Claim/Site Name	Serial Number	Dkt/Pg or Record # of Orig Location Notice	TWN SHP RNG SEC(S)
<u>Hilde's Millsite</u>	<u>AMC 85449</u>	<u>436, pg. 473</u>	<u>T23N, Rg. 8E, Sec. 24</u>

BLM requires a \$5 nonrefundable service charge for each mining claim, mill site or tunnel site payable on or before December 30th (not the 31st). Mail to:

Bureau of Land Management
222 North Central Avenue
Phoenix, Arizona 85004-2203
602-417-9200
www.az.blm.gov

This form is for the purpose of complying with the laws of the United States Department of the Interior, Bureau of Land Management and the State of Arizona pertaining to assessment work and/or notice of intention to hold. 30 U.S.C. 28, 43 CFR 3833.2, ARS 27-208. Subject to Paperwork Reduction Act and Privacy Act statements available at the BLM AZ State Office. This form is not copyrighted. It may be reproduced without permission.

RECEIVED
BUREAU OF
LAND MANAGEMENT

2002 JUL 29 A 10: 23

ARIZONA
STATE OFFICE
PHOENIX, ARIZONA

BLM Date Stamp 8/22/02 TK

ENTERED INTO COMPUTER

United States Department of the Interior
Bureau of Land Management
 BUSINESS & SUPPORT SVCS DIV
 222 N CENTRAL AVE
 PHOENIX, AZ 85004 -2203
 Phone: (602) 417-9200

Receipt	
No:	531329

Transaction #: 555614

Date of Transaction: 07/31/2002

CUSTOMER:	NORTH COUNTRY LAND & DEVELOP 5215 BIG HORN DR FLAGSTAFF, AZ 86004
------------------	---

LINE #	QTY	DESCRIPTION	REMARKS	UNIT PRICE	TOTAL
1	1.00	LOCATABLE MINERALS / MINING CLAIMS-NOT NEW-UNADJUD, ONE AUTH NO. ONLY / MINING CLAIM MONEY RECEIVED (455) CASES: AMC56874/\$50.00	WAIVER & POL 2002 (10)	- n/a -	50.00
TOTAL:					\$50.00

PAYMENT INFORMATION					
1	AMOUNT:	\$50.00	POSTMARKED:	07/26/2002	
	TYPE:	CHECK	RECEIVED:	07/29/2002	
	CHECK NO:	6187			
	NAME:	NORTH COUNTRY LAND AND DEVELOPMENT CO. 5215 BIG HORN DR FLAGSTAFF AZ 86004			

REMARKS

This receipt was generated by the automated BLM Collections and Billing System and is a paper representation of a portion of the official electronic record contained therein.

UNITED STATES
DEPARTMENT OF THE INTERIOR
BUREAU OF LAND MANAGEMENT

MAINTENANCE FEE WAIVER CERTIFICATION

ced
159 FORM APPROVED
OMB NO. 1004-0114
Expires: December 31, 2002

SEE INSTRUCTIONS ON REVERSE *AMC 327929*

AMC 56874, 85448

- This small miner waiver is filed for the assessment year beginning at noon on September 1, *2002* and ending at noon on September 1, *2003* *132981*
- The undersigned and all related parties owned ten or fewer mining claims, mill, or tunnel sites located and maintained on Federal lands in the United States of America on September 1, *2002*.
- The undersigned have performed the assessment work **required by law** for each mining claim listed **prior to filing this waiver** and understand that by filing this form; an affidavit of assessment work **must** be recorded by the December 30th following the filing of this waiver.
- The undersigned understand that if the assessment work obligation has not yet come due under 30 U.S.C. 28 (for those claims in their first assessment year only); a notice of intent to hold reciting this condition **must** be recorded by the December 30th following the filing of this waiver.
- The undersigned understand that mill and tunnel sites may also be listed upon this waiver and be waived from payment of the maintenance fee; and that a notice of intent to hold for these sites is required to be recorded by the December 30th immediately following the filing of this waiver.
- The undersigned understand and acknowledge that pursuant to 43 U.S.C. 1212 and 18 U.S.C. 1001; the filing or recording of a false, fictitious, or fraudulent document with the Bureau of Land Management may result in a fine of up to \$250,000, a prison term not to exceed five years, or both.
- The mining claims, mill or tunnel sites for which this waiver from payment of the maintenance fees is requested are:

CLAIM OR SITE NAME	BLM RECORDATION SERIAL NUMBER
1. <i>White Pumice</i>	<i>AMC 56874</i>
2. <i>Black Pumice Nr. 1</i>	<i>AMC 56875</i>
3. <i>White Pozzuolan #1</i>	<i>AMC 56876</i>
4. <i>White Pozzuolan #2</i>	<i>AMC 56877</i>
5. <i>Pozzuolan No. 3</i>	<i>AMC 56878</i>
6. <i>Spencer's Tunnel</i>	<i>AMC 85448</i>
7. <i>Hilde's Millsite</i>	<i>AMC 85449</i>
8. <i>McCormick Moonsand #1</i>	<i>AMC 85450</i>
9. <i>Sarah John</i>	<i>AMC 327929</i>
10. <i>Little Melvin</i>	<i>AMC 132981</i>

The owner(s) (claimants) of the above mining claims and sites are:

North Country Land & Development Co. *Eljehad E. W. Mulla, President*
(Owner's Name - Please Print) (Owner's Signature)
5215 Big Horn Dr.
(Street or P.O. Box)
Flagstaff *AZ* *86004*
(City) (State) (Zip Code)

North Country Land & Dev Co.
928-774-4178

(Owner's Name - Please Print)

(Street or P.O. Box)

(City) (State) (Zip Code)

(Owner's Name - Please Print)

(Street or P.O. Box)

(City) (State) (Zip Code)

(Owner's Signature)

(Owner's Signature)

2002 JUL 29 A 10:23
 RECEIVED
 BUREAU OF
 LAND MANAGEMENT
 PHOENIX ARIZONA

ENTERED IN COMPUTER
8/22/02 MCH

(Owner's Name - Please Print)	(Owner's Signature)		
(Street or P.O. Box)	(City)	(State)	(Zip Code)
(Owner's Name - Please Print)	(Owner's Signature)		
(Street or P.O. Box)	(City)	(State)	(Zip Code)
(Owner's Name - Please Print)	(Owner's Signature)		
(Street or P.O. Box)	(City)	(State)	(Zip Code)
(Owner's Name - Please Print)	(Owner's Signature)		
(Street or P.O. Box)	(City)	(State)	(Zip Code)

INSTRUCTIONS

- | | |
|--|---|
| <ol style="list-style-type: none"> 1. This certification is made under the provisions of § 1744 of Title 43 and § 28-28k of Title 30 of the United States Code; and the regulations thereunder (43 CFR Part 3830). 2. The claimant(s) must fill in the dates in paragraph 1 for the beginning and ending of the assessment year for which this waiver is sought. 3. The claimant(s) must fill in the date in paragraph 2 for the beginning of the assessment year for which this waiver is sought. 4. All claim and site names and Bureau of Land Management (BLM) serial numbers must be listed for the mining claims, mill sites, and tunnel sites for which the waiver is sought. 5. All owners of the mining claims, mill sites, and tunnel sites and their addresses must be given. 6. This waiver form must be signed by all the claimants or their designated agent, in original form. If an agent is designated, a notarized designation of agent, signed by all of the claimants with proper address given, must be submitted with this waiver. | <ol style="list-style-type: none"> 7. This form must be filed no later than September 1st for the upcoming assessment year in the BLM State Office where the mining claims or sites are recorded, or the waiver cannot be granted by the BLM. (Example: to obtain a waiver for the assessment year 2000, which begins at noon on September 1, 1999, you must qualify for and file for a waiver no later than September 1, 1999 in the proper BLM State Office). 8. For all mining claims which require assessment work, you must record an affidavit of labor on or before the December 30th immediately following the filing of this waiver. For all other mining claims or sites waived, you must record a notice of intent to hold on or before the December 30th immediately following the filing of this waiver. 9. Mill and tunnel sites may also be listed upon this waiver and be waived from payment of the maintenance fee. A notice of intent to hold for these sites is required to be filed by the December 30th following the filing of this waiver. |
|--|---|

NOTICE/BURDEN HOURS STATEMENT

The Privacy Act of 1974, *as amended*, and the regulation in 43 CFR 2.48(d) provide that you be furnished the following information in connection with the information required by this certification of waiver from rental fees.

AUTHORITY: 30 U.S.C. 28-28k; 43 U.S.C. 1201, 1457, 1740, and 1744; and 43 CFR 3830.

PRINCIPLE PURPOSE: This information is to be used to verify that the owner(s) (claimants) of a mining claim has complied with 30 U.S.C. 28f and is entitled to perform assessment work in lieu of paying the maintenance fee for the mining claims listed on this form.

ROUTINE USE: (1) Adjudication of the claimant(s) certification of waiver from paying the maintenance fee otherwise required by 30 U.S.C. 28f. (2) Disclosure may be made to appropriate Federal agencies when location is made within the agency's geographic area of responsibility. (3) Information from the record and/or the record will be transferred to the appropriate Federal, State, or local agency, or a member of the public in response to a specific request for pertinent information. (4) Information may also be provided to the Department of Justice or in a proceeding before a court or adjudicative body; or to Federal, State, local or foreign agencies when needed for enforcement of civil or criminal codes or applicable regulations concerning title rights upon the public land.

EFFECT OF NOT PROVIDING INFORMATION: Disclosure of this information is required by 30 U.S.C. 28f and 43 CFR Part 3830 for those qualified claimants wishing to take the small miner waiver allowed. Failure to supply the information required in this form to support the claimants certification of waiver from payment of the otherwise required maintenance fees will result in the waiver being disallowed and the mining claims subject to forfeiture by BLM under 30 U.S.C. 28i.

The Paperwork Reduction Act of 1995 requires us to inform you that:

This information is being collected to allow the BLM to determine if you qualify for a waiver from the payment of \$100 per mining claim or site maintenance fee established in 30 U.S.C. 28f and the implementing regulations at 43 CFR 3830. A response to this request is required in accordance with the statute to obtain your benefit.

BLM would like you to know that you do not have to respond to this, or any other, Federal agency-sponsored information collection unless it displays a currently valid OMB control number.

Public reporting burden for this form is estimated to average 8 minutes (0.133 hours) per response, including time to review instructions, gathering and maintaining data, and completing and reviewing the form. Direct comments regarding this burden estimate, or any other aspect of this form, to the U.S. Department of the Interior, Bureau of Land Management, (1004-0114) Bureau Clearance Officer (WO-630), Mail Stop 401 LS, 1849 C St., N.W., Washington, D.C. 20240.

FOR OFFICIAL USE ONLY

UNITED STATES
DEPARTMENT OF THE INTERIOR
BUREAU OF LAND MANAGEMENT

MAINTENANCE FEE WAIVER CERTIFICATION

AMC 56874
AMC 85448
AMC 327929
FORM APPROVED
OMB NO. 1004-0114
Expires: December 31, 2002

SEE INSTRUCTIONS ON REVERSE

3770

- This small miner waiver is filed for the assessment year beginning at noon on September 1, 2001 and ending at noon on September 1, 2002.
- The undersigned and all related parties owned ten or fewer mining claims, mill, or tunnel sites located and maintained on Federal lands in the United States of America on September 1, 2001.
- The undersigned have performed the assessment work required by law for each mining claim listed prior to filing this waiver and understand that by filing this form; an affidavit of assessment work must be recorded by the December 30th following the filing of this waiver. **AMC 56874**
- The undersigned understand that if the assessment work obligation has not yet come due under 30 U.S.C. 28 (for those claims in their first assessment year only); a notice of intent to hold reciting this condition must be recorded by the December 30th following the filing of this waiver.
- The undersigned understand that mill and tunnel sites may also be listed upon this waiver and be waived from payment of the maintenance fee; and that a notice of intent to hold for these sites is required to be recorded by the December 30th immediately following the filing of this waiver.
- The undersigned understand and acknowledge that pursuant to 43 U.S.C. 1212 and 18 U.S.C. 1001; the filing or recording of a false, fictitious, or fraudulent document with the Bureau of Land Management may result in a fine of up to \$250,000, a prison term not to exceed five years, or both.
- The mining claims, mill or tunnel sites for which this waiver from payment of the maintenance fees is requested are:

CLAIM OR SITE NAME	BLM RECORDATION SERIAL NUMBER
1. <u>White Pumice</u>	<u>AMC 56874</u>
2. <u>Black Pumice No. 1</u>	<u>AMC 56875</u>
3. <u>Pozzuolan No. 3</u>	<u>AMC 56878</u>
4. <u>Spencer's Tunnel</u>	<u>AMC 85448</u>
5. <u>Hilde's Millsite</u>	<u>AMC 85449</u>
6. <u>McCormick Moonsand #1</u>	<u>AMC 85450</u>
7. <u>Sarah John</u>	<u>AMC 327929</u>
8. <u>Little Melvin</u>	<u>AMC 132981</u>
9. <u>White Pozzuolan #1</u>	<u>AMC 56876 (56876)</u>
10. <u>White Pozzuolan #2</u>	<u>AMC 56877</u>

The owner(s) (claimants) of the above mining claims and sites are:

North Country Land & Development Co. Elgabell A. Noble, President
(Owner's Name - Please Print) (Owner's Signature)
 * 5215 Big Horn (New address) North Country
(Street or P.O. Box) Land & Dev
Flagstaff AZ 86004 928-774-4170
(City) (State) (Zip Code)

(Owner's Name - Please Print)

(Owner's Signature)

(Street or P.O. Box)

(City) (State) (Zip Code)

(Owner's Name - Please Print)

(Owner's Signature)

(Street or P.O. Box)

(City) (State) (Zip Code)

ENTERED
11/21/01

(Owner's Name - Please Print)
(Street or P.O. Box)
(Owner's Name - Please Print)
(Street or P.O. Box)
(Owner's Name - Please Print)
(Street or P.O. Box)
(Owner's Name - Please Print)
(Street or P.O. Box)

(Owner's Signature)	(City)	(State)	(Zip Code)
(Owner's Signature)	(City)	(State)	(Zip Code)
(Owner's Signature)	(City)	(State)	(Zip Code)
(Owner's Signature)	(City)	(State)	(Zip Code)

INSTRUCTIONS

1. This certification is made under the provisions of § 1744 of Title 43 and § 28-28k of Title 30 of the United States Code; and the regulations thereunder (43 CFR Part 3830).
2. The claimant(s) must fill in the dates in paragraph 1 for the beginning and ending of the assessment year for which this waiver is sought.
3. The claimant(s) must fill in the date in paragraph 2 for the beginning of the assessment year for which this waiver is sought.
4. All claim and site names and Bureau of Land Management (BLM) serial numbers must be listed for the mining claims, mill sites, and tunnel sites for which the waiver is sought.
5. All owners of the mining claims, mill sites, and tunnel sites and their addresses must be given.
6. This waiver form must be signed by all the claimants or their designated agent, in original form. If an agent is designated, a notarized designation of agent, signed by all of the claimants with proper address given, must be submitted with this waiver.

7. This form must be filed no later than September 1st for the upcoming assessment year in the BLM State Office where the mining claims or sites are recorded, or the waiver cannot be granted by the BLM. (Example: to obtain a waiver for the assessment year 2000, which begins at noon on September 1, 1999, you must qualify for and file for a waiver no later than September 1, 1999 in the proper BLM State Office).
8. For all mining claims which require assessment work, you must record an affidavit of labor on or before the December 30th immediately following the filing of this waiver. For all other mining claims or sites waived, you must record a notice of intent to hold on or before the December 30th immediately following the filing of this waiver.
9. Mill and tunnel sites may also be listed upon this waiver and be waived from payment of the maintenance fee. A notice of intent to hold for these sites is required to be filed by the December 30th following the filing of this waiver.

NOTICE/BURDEN HOURS STATEMENT

The Privacy Act of 1974, as amended, and the regulation in 43 CFR 2.48(d) provide that you be furnished the following information in connection with the information required by this certification of waiver from rental fees.

AUTHORITY: 30 U.S.C. 28-28k; 43 U.S.C. 1201, 1457, 1740, and 1744; and 43 CFR 3830.

PRINCIPLE PURPOSE: This information is to be used to verify that the owner(s) (claimants) of a mining claim has complied with 30 U.S.C. 28f and is entitled to perform assessment work in lieu of paying the maintenance fee for the mining claims listed on this form.

ROUTINE USE: (1) Adjudication of the claimant(s) certification of waiver from paying the maintenance fee otherwise required by 30 U.S.C. 28f. (2) Disclosure may be made to appropriate Federal agencies when location is made within the agency's geographic area of responsibility. (3) Information from the record and/or the record will be transferred to the appropriate Federal, State, or local agency, or a member of the public in response to a specific request for pertinent information. (4) Information may also be provided to the Department of Justice or in a proceeding before a court or adjudicative body; or to Federal, State, local or foreign agencies when needed for enforcement of civil or criminal codes or applicable regulations concerning title rights upon the public land.

EFFECT OF NOT PROVIDING INFORMATION: Disclosure of this information is required by 30 U.S.C. 28f and 43 CFR Part 3830 for those qualified claimants wishing to take the small miner waiver allowed. Failure to supply the information required in this form to support the claimants certification of waiver from payment of the otherwise required maintenance fees will result in the waiver being disallowed and the mining claims subject to forfeiture by BLM under 30 U.S.C. 28i.

The Paperwork Reduction Act of 1995 requires us to inform you that: This information is being collected to allow the BLM to determine if you qualify for a waiver from the payment of \$100 per mining claim or site maintenance fee established in 30 U.S.C. 28f and the implementing regulations at 43 CFR 3830. A response to this request is required in accordance with the statute to obtain your benefit.

BLM would like you to know that you do not have to respond to this, or any other, Federal agency-sponsored information collection unless it displays a currently valid OMB control number.

Public reporting burden for this form is estimated to average 8 minutes (0.133 hours) per response, including time to review instructions, gathering and maintaining data, and completing and reviewing the form. Direct comments regarding this burden estimate, or any other aspect of this form, to the U.S. Department of the Interior, Bureau of Land Management, (1004-0114) Bureau Clearance Officer (WO-630), Mail Stop 401 LS, 1849 C St., N.W., Washington, D.C. 20240.

FOR OFFICIAL USE ONLY

1999 SEP 1 10 00 AM '99

Mary-

Thanks for so patiently answering
my questions. Take care.

Liz Noble

928-774-4178

Receipt #: 172517

Lead #: 327929, 132981, 85448, 56874

Amount Received: 800⁰⁰

Date: 8/21/00

Transaction #: 185724

AMC #	Code	\$\$\$\$\$
56874 - 56875	482	200 ⁰⁰
56878		100 ⁰⁰
85448 - 85450		300 ⁰⁰
132981		100 ⁰⁰
327929		100 ⁰⁰

AMC #	Code	\$\$\$\$\$

Total: 800⁰⁰

- 480----POL-----\$5
- 481----NOI-----\$5
- 482----Maint.---\$100
- 396----Trf.-----\$5
- 635----Amd.-----\$5
- 379----Refund

Entered: AS AUG 24 2000
Date

Verified: AB 8.31.00
Date

Sent to Accounts: _____
Date

Earned by Accounts: _____
Date

MAINTENANCE FEE PAYMENT

\$100.00 MAINTENANCE FEE PAYMENT DUE ON OR BEFORE SEP 01 2000
 IN LIEU OF ASSESSMENT WORK FOR THE UPCOMING ASSESSMENT
 YEAR BEGINNING SEPTEMBER 1 OF THE YEAR NOTED ABOVE.

Bureau Of Land Management
 Arizona State Office
 222 North Central Avenue
 Phoenix, AZ. 85004-2203

COUNT: 8 \$ \$100.00 INT: BLM
 FOR OFFICIAL USE ONLY

THE CLAIMS ARE SITUATED IN Coconino COUNTY, ARIZONA.

BLM SERIAL NUMBERS NAMES OF CLAIMS OR SITES

A MC see below THRU A MC _____

COUNTY BOOK/DOCKET see below, PAGE(S) OR FEE NO(S) _____

A MC _____ THRU A MC _____

COUNTY BOOK/DOCKET _____, PAGE(S) OR FEE NO(S) _____

(OR) IF NOT CONSECUTIVE NUMBERS LIST SEPARATELY BELOW:

BLM SERIAL NUMBERS	NAME OF CLAIMS/SITES	COUNTY BOOK/DOCKET & PAGE OR FEE NUMBER
A MC <u>56874</u>	<u>White Pumice</u>	<u>416 - 2</u>
A MC <u>56875</u>	<u>Black Pumice Nr. 1</u>	<u>416 - 5</u>
A MC <u>56878</u>	<u>Pozzuolan No. 3</u>	<u>416 - 1</u>
A MC <u>85448</u>	<u>Spencer's Tunnel</u>	<u>436 - 473</u>
A MC <u>85449</u>	<u>Hilde's Millsite</u>	<u>436 - 473</u>
A MC <u>85450</u>	<u>McCormick Moonsand #1</u>	<u>436 - 472</u>
A MC <u>327929</u>	<u>Sarah John</u>	<u>1613 - 873</u>
A MC <u>132981</u>	<u>Little Melvin</u>	<u>838 - 171</u>
A MC _____	_____	_____
A MC _____	_____	_____

CLAIMANT'S NAME: North Country Land + Development Company
 ADDRESS: 2584 S. Cliffview Street CITY: Flagstaff STATE: AZ

CHECK HERE IF THIS IS A CHANGE OF ADDRESS PHONE: (520) 774-4178 ZIP: 86001

SIGNATURE: [Signature]
 TO RECORD WITH THE COUNTY, ONE CLAIMANT OR THE AGENT MUST SIGN

LIST ALL ADDITIONAL OWNERS ON REVERSE SIDE OF THIS FORM

FOR OFFICIAL USE ONLY

ENTERED INTO COMPUTER: AUG 24 2000 DATE INITIALS [Signature] VERIFIED [Signature]

TIME STAMP
 AUG 21 10 23 AM '00
 RECEIVED
 BUREAU OF LAND MANAGEMENT

North Country Land & Development Co.
2584 S. Cliffview
Flagstaff, Arizona 86001


18 August 2000

Bureau of Land Management
Az. State Land Office
222 N. Central Avenue
Phoenix, Az. 85004-2203

Sirs or Madams;

Please find enclosed the "Maintenance Fee Payment" form and a check for \$800.00 to cover the maintenance fees for mining claims held by North Country Land and Development Co. of Flagstaff. Please send dated/timed receipt for such to the address listed above so that we may record these with Coconino County.

Sincerely,



Elizabeth A. Noble
President
North Country Land & Development Co.
520-774-4178

RECEIVED
STATE OF ARIZONA
BUREAU OF LAND MANAGEMENT
PHOENIX, ARIZONA

AUG 21 10 13 AM '00

RECEIVED
BUREAU OF
LAND MANAGEMENT

United States Department of the Interior
Bureau of Land Management
 BUSINESS & SUPPORT SVCS DIV
 222 N CENTRAL AVE
 PHOENIX, AZ 85004 -2203
 Phone: (602) 417-9200

Receipt	
No:	172517

Transaction #: 185724
Date of Transaction: 08/21/2000

CUSTOMER: ELIZABETH NOBLE
 NORTH COUNTRY LAND AND DEVELOPMENT CO
 2584 S. CLIFFVIEW
 FLAGSTAFF, AZ 86001

LINE #	QTY	COMMODITY / SUBJECT / ACTION / PRODUCT	REMARKS	UNIT PRICE	TOTAL
1	1	LOCATABLE MINERALS / MINING CLAIMS-ACCOUNTS/UNADJUDICATED / MINING CLAIM MONEY RECEIVED (455)	MAINT 2001 (8)	- n/a -	\$300.00
TOTAL:					\$300.00

PAYMENT INFORMATION			
1	AMOUNT	\$800.00	POSTMARKED: 08/19/2000
	TYPE	CHECK	RECEIVED: 08/21/2000
	CHECK NO:	5426	
	NAME:	NORTH COUNTRY LAND AND DEVEL 2584 S. CLIFFVIEW FLAGSTAFF AZ 86001	

REMARKS

CASE SERIAL NUMBER INFORMATION		
TRNS #	LINE #	CASES
185724	1	AMC56874

This receipt was generated by the automated BLM Collections and Billings System and is a paper representation of a portion of the official electronic record contained therein.

DEPARTMENT OF THE INTERIOR
BUREAU OF LAND MANAGEMENT
MINING CLAIMS
Customer Information - With OUT Legal Description
ACTIVE CLAIMS

Run Date: 08/31/2000 08:33 AM

Admin State: AZ
Geo State:

NORTH COUNTRY LAND
2106 E 2ND AVE
FLAGSTAFF, AZ 86004

CUSTOMER ID: 53558

Serial No	Claim Name/Number	County	Disposition	Int Rel
AMC132981	LITTLE MELVIN	COCONINO	ACTIVE	OWNER
AMC56874	WHITE PUMICE	COCONINO	ACTIVE	OWNER
AMC56875	BLACK PUMICE NR 1	COCONINO	ACTIVE	OWNER
AMC56876	WHITE POZZUOLAN NO 1	COCONINO	ACTIVE	OWNER
AMC56877	WHITE POZZUOLAN NO 2	COCONINO	ACTIVE	OWNER
AMC56878	POZZUOLAN NO 3	COCONINO	ACTIVE	OWNER

NORTH COUNTRY LAND
2602 S LOS ALTOS
MESA, AZ 85202

CUSTOMER ID: 53559

Serial No	Claim Name/Number	County	Disposition	Int Rel
AMC327929	SARAH JOHN	COCONINO	ACTIVE	OWNER
AMC85448	SPENCER TUNNEL PL	COCONINO	ACTIVE	OWNER
AMC85449	HILDE MILLSITE	COCONINO	ACTIVE	OWNER
AMC85450	MCCORMACK MOONSAND#1	COCONINO	ACTIVE	OWNER

MAINTENANCE FEE PAYMENT

\$100.00 MAINTENANCE FEE PAYMENT DUE ON OR BEFORE AUGUST 31, 1999
 IN LIEU OF ASSESSMENT WORK FOR THE UPCOMING ASSESSMENT
 YEAR BEGINNING SEPTEMBER 1 OF THE YEAR NOTED ABOVE.

Bureau Of Land Management
 Arizona State Office
 122 North Central Avenue
 Phoenix, AZ. 85004-2203

AMC 56874; 85448;
 327929; 132981
 COUNT: 8 \$ 800.00 INT: 1/12
 FOR OFFICIAL USE ONLY

THE CLAIMS ARE SITUATED IN COCONINO COUNTY,
 ARIZONA.

BLM SERIAL NUMBERS	NAMES OF CLAIMS OR SITES
MC <u>56874</u> THRU A MC _____	_____
COUNTY BOOK/DOCKET _____, PAGE(S) OR FEE NO(S) _____	_____
MC _____ THRU A MC _____	_____
COUNTY BOOK/DOCKET _____, PAGE(S) OR FEE NO(S) _____	_____

PHOENIX, ARIZONA
 199 AUG 30 P 1:55
 BLM RECEIVED
 COUNTY OFFICE

OR) IF NOT CONSECUTIVE NUMBERS LIST SEPARATELY BELOW:

BLM SERIAL NUMBERS	NAME OF CLAIMS/SITES	COUNTY BOOK/DOCKET & PAGE OR FEE NUMBER
MC <u>56874</u>	<u>WHITE PUMICE</u>	<u>416 - 2</u>
MC <u>56875</u>	<u>BLACK PUMICE No. 1</u>	<u>416 - 5</u>
MC <u>56878</u>	<u>POZZUOLAN No. 3</u>	<u>416 - 1</u>
MC <u>85448</u>	<u>SPENCER'S TUNNEL</u>	<u>436 - 473</u>
MC <u>85449</u>	<u>HILDE'S MILLSITE</u>	<u>436 - 473</u>
MC <u>85450</u>	<u>MCCORMICK MOONSAND # 1</u>	<u>436 - 472</u>
MC <u>327929</u>	<u>SARAH JOHN</u>	<u>1613 - 873</u>
MC <u>132981</u>	<u>LITTLE MELVIN</u>	<u>838 - 171</u>
MC _____	_____	_____
MC _____	_____	_____

CLAIMANT'S NAME: NORTH COUNTRY LAND & DEVELOPMENT COMPANY

ADDRESS: C/O W. SCOT DONALDSON, ESQ., 5050 N. 19TH AVE., #409 CITY: PHOENIX STATE: AZ
PHOENIX AZ 85015-3219 PHONE: () 242 9762 ZIP: 85015-3219

CHECK HERE IF THIS IS A CHANGE OF ADDRESS

SIGNATURE: W. Scott Donaldson
 RECORD WITH THE COUNTY, ONE CLAIMANT OR THE AGENT MUST SIGN
 LIST ALL ADDITIONAL OWNERS ON REVERSE SIDE OF THIS FORM

TIME STAMP

FOR OFFICIAL USE ONLY
 ENTERED INTO COMPUTER: 10/24/99 S. Se

UNITED STATES
DEPARTMENT OF THE INTERIOR
BUREAU OF LAND MANAGEMENT

RECEIPT AND ACCOUNTING ADVICE

NO. 2297071 07

CD/AZ

08/30/99

2 44 13

800.00 ✓

Subject: CLAIM MAINTENANCE FEE 2000

Applicant:
NORTH COUNTRY LAND & DEVEL
C/O SCOTT DONALDSON, ESQ
5050 N 19TH AVE #409
PHX AZ 85015

CK 5039

Remitter:

Assignor:

LEASE MANAGEMENT DATA NEW UPDATE PAYMENT

ORIGINAL SERIAL NO.	ASG.	TYPE	ST.	CTY.	FUND SYMBOL	ACRES/UNITS	RATE
AMC 56874 ET AL		(8)					

AMOUNT	ANV. DATE	EXP. DATE	BILL CYC.	S/C	DISTRICT	NEXT BILL	MISC. DATA	U of M	ACTUAL UNITS

ASSIGNMENT SERIAL NO.	ASG.	TYPE	ST.	CTY.	FUND SYMBOL	ACRES/UNITS	RATE

AMOUNT	ANV. DATE	EXP. DATE	BILL CYC.	S/C	DISTRICT	NEXT BILL	MISC. DATA	U of M	ACTUAL UNITS

APPLY REMITTANCE

ACTION	FUND SYMBOL	CTY.	AMOUNT
FILING FEE			
RENTAL			
UNEARNED			
REFUND			
TOTAL			
AMOUNT DUE			

Remarks:

BY:

DATE:

Lease in Escrow?
 KGS?
 Auto Escalates?
 Auto Renew?

Of Interest?
 Operating Rights?
 Operator
 Bond Filed?

FOR MMS USE ONLY

BILLEE	FOREST REFUGE
NUMBER	
OCS SECTION	
CODE	

56874 -
85448 -
327929 -
132981 -

EXHIBIT A

NORTH COUNTRY LAND & DEVELOPMENT COMPANY'S PROPERTY LIST

	<u>Claim Name</u>	<u>Coconino County</u>		<u>BLM</u>
		<u>Book</u>	<u>Page</u>	<u>AMC No.</u>
1.	White Pumice	416	2	56874
2.	Black Pumice Nr. 1	416	5	56875
3.	Pozzuolan No. 3	416	1	56878
4.	Spencer's-Tunnel	436	473	85448
5.	McCormick Moonsand #1	436	472	85450
6.	Hilde's Millsite	436	473	85449
7.	Sarah John	1613	873	327929
8.	Little Melvin	838	171	132981

PHOENIX, ARIZONA

1998 AUG 12 A 11: 23

RECEIVED
BLM, AZ STATE OFFICE

VERIFIED

AUG 14 1998

ENTERED IN COMPUTER

8/13/98

8000⁰⁰
= 001X9

8

UNITED STATES
DEPARTMENT OF THE INTERIOR
BUREAU OF LAND MANAGEMENT

RECEIPT AND ACCOUNTING ADVICE

NO. 2389301 04

TC/AZ

08/12/98

Subject: CLAIM MAINTENANCE FEE 1999 - 8

2 12 13

800.00 ✓

Applicant:

NORTH COUNTRY LAND
DEVELOPMENT CO
2016 E 2ND AVE
FLAGSTAFF AZ 86001

CK 4717

Remitter: 774-4178

Assignor:

LEASE MANAGEMENT DATA NEW UPDATE PAYMENT

ORIGINAL SERIAL NO.	ASG.	TYPE	ST.	CTY.	FUND SYMBOL	ACRES/UNITS	RATE
AMC 56874, ET AL							

AMOUNT	ANV. DATE	EXP. DATE	BILL CYC.	S/C	DISTRICT	NEXT BILL	MISC. DATA	U of M	ACTUAL UNITS

ASSIGNMENT SERIAL NO.	ASG.	TYPE	ST.	CTY.	FUND SYMBOL	ACRES/UNITS	RATE

AMOUNT	ANV. DATE	EXP. DATE	BILL CYC.	S/C	DISTRICT	NEXT BILL	MISC. DATA	U of M	ACTUAL UNITS

APPLY REMITTANCE

ACTION	FUND SYMBOL	CTY.	AMOUNT
FILING FEE			
RENTAL			
UNEARNED			
REFUND			
TOTAL			
AMOUNT DUE			

Remarks:

BY:

DATE:

- Lease in Escrow?
- KGS?
- Auto Escalates?
- Auto Renew?

- Of Interest?
- Operating Rights?
- Operator
- Bond Filed?

FOR MMS USE ONLY

BILLEE	FOREST REFUGE
NUMBER	
OCS SECTION	
CODE	

W. SCOTT DONALDSON
ATTORNEY AT LAW
5050 N. 19th Ave., Ste. 409
Phoenix, AZ 85015-3209

56874

85448
 327929

132981

RECEIVED
 B.L.M. AZ STATE OFFICE
 PHOENIX, ARIZONA
 Aug 26 11 55 AM '97

STATE OF ARIZONA)
) ss.
 County of Coconino)

**CERTIFICATION OF PAYMENT OF RENTAL FEE
 IN LIEU OF AFFIDAVIT OF ANNUAL ASSESSMENT WORK**

I **W. Scott Donaldson**, being first duly sworn, deposes and says that:


1. He is the agent for the North Country Land & Development Company's unpatented mining claims situated in Coconino County, Arizona (the "Claims"), the location notices of which are of record in said county, and in the records of the Arizona State Office of the Bureau of Land Management under the file numbers indicated as follows: SEE EXHIBIT A

2. Pursuant to Amendment Number 18 of H.R. 5503 of the Department of the Interior and Related Agencies Appropriations Act, 1993, owner has paid a rental fee of \$100 per claim for the assessment year beginning on September 1, 1997, in lieu of recording an affidavit of performance of annual assessment work. Agent further states, however, that mineral production activities have occurred upon the Claims during the past year that would have ordinarily qualified as annual assessment work.


3. The name and address of the owners of the Claim for which this Certificate is prepared is. North Country Land & Development Company, c/o W. Scott Donaldson, Attorney at Law, 5050 North 19th Avenue, Suite 409, Phoenix, Arizona 85015-3209.

4. The Claims are held and claimed by the owner for the valuable mineral contained therein, and the owner intends to continue development of the claims.

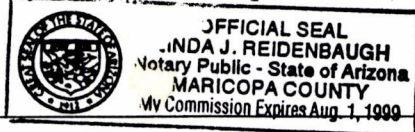
DATED this 25th day of August, 1997.


 W. Scott Donaldson, Agent

The foregoing instrument was acknowledged before me this 25th day of August, 1997.


 Notary Public

My Commission Expires:



ENTERED IN COMPUTER

1/30/98 dm [initials]

EXHIBIT A

NORTH COUNTRY LAND & DEVELOPMENT COMPANY'S PROPERTY LIST

	<u>Claim Name</u>	<u>Coconino County</u>		<u>BLM</u>
		<u>Book</u>	<u>Page</u>	<u>A MC No.</u>
1.	White Pumice	416	2	56874
2.	Black Pumice Nr. 1	416	5	56875
3.	Pozzuolan No. 3	416	1	56878
4.	Spencer's-Tunnel	436	473	85448
5.	McCormick Moonsand #1	436	472	85450
6.	Hilde's Millsite	436	473	85449
7.	Sarah John	1613	873	327929
8.	Little Melvin	838	171	132981

RECEIVED
BLM AZ STATE OFFICE
Aug 26 11 55 AM 1978
PHOENIX, ARIZONA

S
KC

ENTERED IN COMPUTER

1/30/98 DM

UNITED STATES
DEPARTMENT OF THE INTERIOR
BUREAU OF LAND MANAGEMENT

RECEIPT AND ACCOUNTING ADVICE

NO. 2372594

Subject:

Applicant:

SM/AZ

08/26/97

CLAIM MAINTENANCE FEE 1998 - 8

2 33 13

800.00

Remitter:

NORTH COUNTRY LAND & DEV
C/O W. SCOTT DONALDSON

Assignor:

5050 NORTH 19TH AVE STE 409

NORTH COUNTRY LAND & DEV/ CK #4512

106 E 2ND AVE

LEASE MANAGEMENT DATA									
ORIGINAL SERIAL NO.	ASG.	TYPE	ST.	CTY.	FUND SYMBOL	ACRES/UNITS	RATE		
AMOUNT	ANV. DATE	EXP. DATE	BILL CYC.	S/C	DISTRICT	NEXT BILL	MISC. DATA	U of M	ACTUAL UNITS
ASSIGNMENT SERIAL NO.	ASG.	TYPE	ST.	CTY.	FUND SYMBOL	ACRES/UNITS	RATE		
AMOUNT	ANV. DATE	EXP. DATE	BILL CYC.	S/C	DISTRICT	NEXT BILL	MISC. DATA	U of M	ACTUAL UNITS

APPLY REMITTANCE

ACTION	FUND SYMBOL	CTY.	AMOUNT
FILING FEE			
RENTAL			
UNEARNED			
REFUND			
TOTAL			
AMOUNT DUE			

Remarks:

BY:

DATE:

- Lease in Escrow?
- KGS?
- Auto Escalates?
- Auto Renew?

- Of Interest?
- Operating Rights?
- Operator
- Bond Filed?

FOR MMS USE ONLY

BILLEE		FOREST REFUGE
NUMBER		
OCS SECTION		
CODE		

UNITED STATES
DEPARTMENT OF THE INTERIOR
BUREAU OF LAND MANAGEMENT

RECEIPT AND ACCOUNTING ADVICE

NO. 2372594

04

Subject:

Applicant:

SM/AZ

08/26/97

CLAIM MAINTENANCE FEE 1998 - 8

2 33 13

800.00

Remitter:

NORTH COUNTRY LAND & DEV
C/O W. SCOTT DONALDSON

Assignor:

5050 NORTH 19TH AVE STE 409

NORTH COUNTRY LAND & DEV/ CK #4512

1106 E 2ND AVE

LEASE MANAGEMENT DATA NEW UPDATE PAYMENT

ORIGINAL SERIAL NO.	ASG.	TYPE	ST.	CTY.	FUND SYMBOL	ACRES/UNITS	RATE

AMOUNT	ANV. DATE	EXP. DATE	BILL CYC.	S/C	DISTRICT	NEXT BILL	MISC. DATA	U of M	ACTUAL UNITS
AME 56874	ET AL								

ASSIGNMENT SERIAL NO.	ASG.	TYPE	ST.	CTY.	FUND SYMBOL	ACRES/UNITS	RATE

AMOUNT	ANV. DATE	EXP. DATE	BILL CYC.	S/C	DISTRICT	NEXT BILL	MISC. DATA	U of M	ACTUAL UNITS

APPLY REMITTANCE

ACTION	FUND SYMBOL	CTY.	AMOUNT
FILING FEE			
RENTAL			
UNEARNED			
REFUND			
TOTAL			
AMOUNT DUE			

Remarks:

BY:

DATE:

Lease in Escrow?
 KGS?
 Auto Escalates?
 Auto Renew?

Of Interest?
 Operating Rights?
 Operator
 Bond Filed?

FOR MMS USE ONLY

BILLEE	FOREST REFUGE
NUMBER	
OCS SECTION	
CODE	



HELEN I. HUDGENS
COCONINO COUNTY RECORDER
 OFFICIAL RECORDS OF
 COCONINO COUNTY

INST#: 91-23462 FEE: \$ 14.00
 AT THE REQUEST OF:
 NORTH COUNTRY LAND & DEVELOPMENT CO
 DATE: 10/31/91 TIME: 04:25
 DKT: 1432 PG: 943 #PAGES: 1

**AFFIDAVIT OF LABOR PERFORMED
 AND IMPROVEMENTS MADE**

56874
 132981
 275890
 JR

STATE OF ARIZONA)
) ss.
 County of Coconino)

ELIZABETH A. NOBLE being duly sworn, deposes and says that she is a citizen of the United States and more than twenty-one years of age, and resides in Flagstaff, Coconino County, State of Arizona and is personally acquainted with the mining claims known as the White Pumice, Black Pumice #1, White Pozzuolan #1 & 2, Pozzuolan #3, Little Melvin and Sarah John placer mining claims situate in Section 9, Township 23 North, Range 8 East, G&SRB&M, Coconino County, Arizona, the location notices of which are recorded with the Coconino County Recorder in Book 416, Pages 2, 5, 3, 4 & 1; Book 838, Page 171; and, Book 1178, Page 497, and filed with the Bureau of Land Management in file numbers A MC 56874 thru 56878, 132981, and 275890. ✓

Between the 1st day of September, 1990 and the 1st day of September, 1991 at least seven hundred dollars (\$700) worth of work and improvements were done and performed upon said claims, not including the location work for said claims. Such work and improvements were made and at the expense of the North Country Land and Development Co., owner of said claims, for the purpose of complying with the laws of the United States and the State of Arizona pertaining to assessment of annual work, and each claim was improved at a minimum of one hundred dollars (\$100), and The Tanner Companies-United Metro Division, Kenneth Noble and John Noble were the persons employed by said owner and who labored upon said claims, did said work and improvements the same being as follows, to-wit:

Excavating, stripping & hauling material; clearing & improving roads.

Dated this 24th day of October, 1991.

Elizabeth A. Noble
 Elizabeth A. Noble

Subscribed and sworn to before me, this 24 day of October, 1991:

Janifer Harrison
 Notary Public

My Commission Expires:

My Commission Expires Not Dec 31 1993

RECEIVED
 BLM AZ STATE OFFICE

1432-943

568
 1329
 2758

HALE C. TOGNONI, P.E., J.D.
CITIBANK PLAZA
4041 N. CENTRAL AVE. SUITE 890
PHOENIX, ARIZONA 85012
(602) 263-0771
FAX (602) 274-6442

December 12, 1991

Bureau of Land Management
Arizona State Office
P. O. Box 16563
Phoenix, Arizona 85011

Re: North County Land & Development Company's
Affidavits of Labor & Notice of Intention to Hold

Gentlemen:

Enclosed find two (2) Affidavits of Labor and one (1) Notice of Intention to Hold Millsite Claim for the claims and millsite as set forth below:

<u>NAME OF CLAIM</u>	<u>RECORDING BOOK</u>	<u>DATA PAGE</u>	<u>BLM NO'S A M C</u>
White Pumice	416	2	56874 .
Black Pumice	416	5	56875 .
White Pozzuolan #1	416	3	56876 .
White Pozzuolan #2	416	4	56877 .
Pozzuolan #3	416	1	56878 .
Sarah John	1178	497	275890 .
Little Melvin	838	171	132981 .
Spencer Tunnel	436	473	85448 .
McCormick Moonsand #1	436	472	85450 .
Hilde Millsite	436	473	85449

Also enclosed is a check in the amount of \$50.00, made payable to the BLM to cover the cost of filing fees.

After filing said Affidavits of Labor and Notice of Intention to Hold send confirmation of said filings to the Tognoni offices at the above-entitled address.

Respectfully submitted,

Hale C Tognoni

Hale C. Tognoni

HCT/blv
Enclosures

PHOENIX, ARIZONA
9:00 A.M.

Dec 13 '91

RECEIVED
BLM, AZ STATE OFFICE

UNITED STATES
DEPARTMENT OF THE INTERIOR
BUREAU OF LAND MANAGEMENT

RECEIPT AND ACCOUNTING ADVICE

NO. 1718156 ⁰⁴

BF/AZ 12/13/91

Subject: AFFIDAVIT OF LABOR (9) AMC 56874, ET AL 2 65 12 50.00
INTENT TO HOLD (1) AMC 85449

Applicant:
NORTH COUNTRY LAND & DEV CO
C/O HALE C. TOGNONI
4041 N CENTRAL AVE STE 890 SAME - CK #3317
PHOENIX, AZ 85012

Remitter: 774-4178

Assignor:

LEASE MANAGEMENT DATA NEW UPDATE PAYMENT

ORIGINAL SERIAL NO.	ASG.	TYPE	ST.	CTY.	FUND SYMBOL	ACRES/UNITS	RATE
AMC 56874, ET AL							

AMOUNT	ANV. DATE	EXP. DATE	BILL CYC.	S/C	DISTRICT	NEXT BILL	MISC. DATA	U of M	ACTUAL UNITS

ASSIGNMENT SERIAL NO.	ASG.	TYPE	ST.	CTY.	FUND SYMBOL	ACRES/UNITS	RATE

AMOUNT	ANV. DATE	EXP. DATE	BILL CYC.	S/C	DISTRICT	NEXT BILL	MISC. DATA	U of M	ACTUAL UNITS

APPLY REMITTANCE			
ACTION	FUND SYMBOL	CTY.	AMOUNT
FILING FEE			
RENTAL			
UNEARNED			
REFUND			
TOTAL			
AMOUNT DUE			

Remarks:

*Adk
725*

BY:

DATE:

- Lease in Escrow?
 - KGS?
 - Auto Escalates?
 - Auto Renew?
- Of Interest?
Operating Rights?
Operator
Bond Filed?

FOR MMS USE ONLY

BILLEE	FOREST REFUGE
NUMBER	
OCS SECTION	
CODE	

56874
132981
275890
SR
Lj

**AFFIDAVIT OF LABOR PERFORMED
AND IMPROVEMENTS MADE**

STATE OF ARIZONA)
) ss.
County of Coconino)

ELIZABETH A. NOBLE being duly sworn, deposes and says that she is a citizen of the United States and more than twenty-one years of age, and resides in Flagstaff, Coconino County, State of Arizona and is personally acquainted with the mining claims known as the White Pumice, Black Pumice #1, White Pozzuolan #1 & 2, Pozzuolan #3, Little Melvin and Sarah John placer mining claims situate in Section 9, Township 23 North, Range 8 East, G&SRB&M, Coconino County, Arizona, the location notices of which are recorded with the Coconino County Recorder in Book 416, Pages 2, 5, 3, 4 & 1; Book 838, Page 171; and, Book 1178, Page 497, and filed with the Bureau of Land Management in file numbers A MC 56874 thru 56878, 132981, and 275890.

Between the 1st day of September, 1989 and the 1st day of September, 1990 at least seven hundred dollars (\$700) worth of work and improvements were done and performed upon said claims, not including the location work for said claims. Such work and improvements were made and at the expense of the North Country Land and Development Co., owner of said claims, for the purpose of complying with the laws of the United States and the State of Arizona pertaining to assessment of annual work, and each claim was improved at a minimum of one hundred dollars (\$100), and The Tanner Companies-United Metro Division, Kenneth Noble and John Noble were the persons employed by said owner and who labored upon said claims, did said work and improvements the same being as follows, to-wit:

Excavating, stripping & hauling material; clearing & improving roads.

Dated this 26th day of December, 1990.

Elizabeth A. Noble
Elizabeth A. Noble

Subscribed and sworn to before me, this 26 day of December, 1990.

Jennifer Harrison
Notary Public

My Commission Expires:

My Commission Expires Nov. 30, 1992

RECEIVED
BLM, AZ STATE OFFICE
DEC 27 3 52 PM '90
PHOENIX, ARIZONA

UNITED STATES
DEPARTMENT OF THE INTERIOR
BUREAU OF LAND MANAGEMENT

RECEIPT AND ACCOUNTING ADVICE

NO. 103403
SM/AZ 12/18/90

Subject: AFFIDAVITS OF ASSESSMENT WORK (9) ✓ 2 6 12 50.00
ASSESSMENTS - INTENT TO HOLD (1) ✓ OK yr

Applicant:
MINERAL ECONOMICS CORP.
4041 N. CENTRAL AVE. #890
PHOENIX, AZ 85012

SAME - CK #2271
Remitter: 263-0771

Assignor:

LEASE MANAGEMENT DATA NEW UPDATE PAYMENT

ORIGINAL SERIAL NO.	ASG.	TYPE	ST.	CTY.	FUND SYMBOL	ACRES/UNITS	RATE
AMC 56574, ET AL							

AMOUNT	ANV. DATE	EXP. DATE	BILL CYC.	S/C	DISTRICT	NEXT BILL	MISC. DATA	U of M	ACTUAL UNITS

ASSIGNMENT SERIAL NO.	ASG.	TYPE	ST.	CTY.	FUND SYMBOL	ACRES/UNITS	RATE

AMOUNT	ANV. DATE	EXP. DATE	BILL CYC.	S/C	DISTRICT	NEXT BILL	MISC. DATA	U of M	ACTUAL UNITS

APPLY REMITTANCE

ACTION	FUND SYMBOL	CTY.	AMOUNT
FILING FEE			
RENTAL			
UNEARNED			
REFUND			
TOTAL			
AMOUNT DUE			

Remarks:

*ack -
wg*

BY:

DATE:

- Lease in Escrow?
- KGS?
- Auto Escalates?
- Auto Renew?

- Of Interest?
- Operating Rights?
- Operator
- Bond Filed?

FOR MMS USE ONLY

BILLEE NUMBER	FOREST REFUGE
OCS SECTION CODE	

ACCOUNTING ADVICE COPY

AFFIDAVIT OF PERFORMANCE OF ANNUAL ASSESSMENT WORK
MN-2 © Law Forms 3-80

56874
132981
275890
epi

Effective Date 29 December 1989	County and State Coconino, Arizona
AFFIANT (Name, Address, and Zip Code) North Country Land & Dev. Co. by Elizabeth A. Noble 2106 E. Sec. Ave. Flagstaff, Arizona 86004	OWNERS OF MINING CLAIM (Names, Addresses, and Zip Codes) North Country Land & Dev. Co. 2106 E. Second Avenue Flagstaff, Arizona 86004
Mining Claim (Name, Number, and Mining District) See attached Exhibit A	Period of Time Covered by this Affidavit (give dates) 1 September 1988-1 September 1989

Recording and Filing Information
The Location Notice of this Mining Claim is recorded at Docket _____, Page See attached Exhibit A
Mining District, in the Office of the County Recorder of Coconino County, Arizona.
The Location Notice is also filed under filing serial number See attached with the proper BLM office Located in Phoenix In the State of Arizona

PURSUANT TO ARS §27-208 and 43-CFR 3833.2 Affiant States:

- Affiant is a citizen of the United States, is over 18 years of age, resides at the above address and is personally acquainted with the above described mining claim.
- During the period of time stated above, at least \$ 300.00 worth of work and improvements were done and performed upon Mining Claim not including the location work of the claim. (per claim)
- The work and improvements were made by and at the expense of the above named Owner of Mining Claim for the purposes of complying with the laws of the United States pertaining to assessment or annual work.
- The following persons were employed by Owner of Mining Claim and labored upon Mining Claim and did the work and improvements:

Kenneth W. Noble
The Tanner Companies-United Metro Materials Division
Tognoni Resources
Michael Sheridan
Kevin Schaeffer

5. The following work was performed on Mining Claim:

Clearing, stripping, planting out and removal of materials, road work, exploration, testing and other miscellaneous work.

RECEIVED
B.L.M. AZ STATE OFFICE
CASH
DEC 29 1 44 PM '89

North Country Land & Dev. Co. by Elizabeth A. Noble
Signatures of Affiant

STATE OF: <u>Arizona</u> COUNTY OF: <u>Coconino</u> Date of Verification: <u>12-29-89</u>	Verification. On this date, before me, a Notary Public, personally appeared: <u>Elizabeth A. Noble</u> who, being duly sworn upon oath, stated that he had read this document and knows of his own knowledge that the facts stated within are true and correct, except for those matters based on information which he believes to be true.	Signature of Notary Public: <u>Marion Foster</u> Notary Expiration Date: _____ My commission expires Sept. 21, 1990
---	---	---

INSTRUCTIONS: Record in Office of County Recorder for County where claim is located before December 31 and file with proper BLM office before December 30 each year.

This instrument was recorded or filed at the request of: [North Country Land & Dev. Co. 2106 E. Second Avenue Flagstaff, Arizona 86004]	CERTIFICATE OF RECORDATION OR FILING I certify that this instrument was filed or recorded on the date, at the time, in the docket, beginning with the page number, and with the fee number and file number stamped in the top space of this instrument. If the instrument is of multiple pages, the docket and page set forth represent the first page of that instrument and that instrument extends through Docket _____ Page _____
The recording official is directed to return this instrument or a copy thereof to the above person.	Official Certifying Recordation _____ Deputy _____

EXHIBIT A

<u>Claim Name:</u>	<u>Coconino Book:</u>	<u>County Page:</u>	<u>BLM AMC No's.</u>
White Pumice ✓	416	2	56874 ,
Black Pumice # 1 ✓	416	5	56875 ,
White Pozzuolan # 1 ✓	416	3	56876 ,
White Pozzuolan # 2 ✓	416	4	56877 ,
Pozzuolan # 3 ✓	416	1	56878 ,
Little Melvin ✓	838	171	132981
Sarah John ✓	1178	497	275890

RECEIVED
 B.L.M. AZ STATE OFFICE
 CASH _____ CHECK _____ MO _____
 REC'D _____ BY _____
 Dec 23 1 45 PM '89
 CLAIMS SECTION
 THIS IS RECEIPT
 AND ACKNOWLEDGMENT
 PAGE _____ OF _____

REQUEST OF: North Country Land & Development Co.

I HEREBY CERTIFY THAT THE WITHIN INSTRUMENT WAS FILED FOR RECORD IN COCONINO COUNTY, STATE OF ARIZONA.

FEE NO. 25138 14.00
DOCKET 1253 PAGE 82
DATE DEC 02 1988 -10 15



HELEN I. HUDGENS
COCONINO COUNTY RECORDER

ICK UP

56874
gr

AFFIDAVIT OF PERFORMANCE OF ANNUAL ASSESSMENT WORK

MN-2 © LawForms 3-80

Effective Date 2 December 1988	County and State Coconino, Arizona
AFFIANT (Name, Address, and Zip Code) North Country Land & Dev. Co. by Elizabeth Noble 2106 E. Sec. Ave. Flagstaff, Arizona 86004	OWNERS OF MINING CLAIM (Names, Addresses, and Zip Codes) North Country Land & Dev. Co. 2106 E. Sec. Ave. Flagstaff, Arizona 86004
Mining Claim (Name, Number, and Mining District) White Pumice ✓ -AMC #56874 Black Pumice #1 ✓ -AMC #56875	Period of Time Covered by this Affidavit (give dates) July 1, 1987-July 1, 1988

Recording and Filing Information

The Location Notice of this Mining Claim is recorded at Docket 416, Page 2 and 5, respectively Mining District, in the Office of the County Recorder of Coconino County, Arizona.

The Location Notice is also filed under filing serial number see above with the proper BLM office Located in Phoenix in the State of Arizona

PURSUANT TO ARS §27-208 and 43-CFR 3833.2 Affiant States:

- Affiant is a citizen of the United States, is over 18 years of age, resides at the above address and is personally acquainted with the above described mining claim.
- During the period of time stated above, at least \$ 600.00 worth of work and improvements were done and performed upon Mining Claim not including the location work of the claim.
- The work and improvements were made by and at the expense of the above named Owner of Mining Claim for the purposes of complying with the laws of the United States pertaining to assessment or annual work.
- The following persons were employed by Owner of Mining Claim and labored upon Mining Claim and did the work and improvements:

Kenneth W. Noble
The Tanner Companies-United Metro Materials Division
Tognoni Resources

5. The following work was performed on Mining Claim:

Clearing and improvement of roads, excavating and hauling of material and other miscellaneous work.

RECEIVED
BLM AZ STATE OFFICE
DEC 22 12 22 PM '88
PHOENIX, ARIZONA

North Country Land & Dev. Co. by Elizabeth Noble
Signatures of Affiant

STATE OF: <u>Arizona</u> COUNTY OF: <u>Coconino</u>	Verification. On this date, before me, a Notary Public, personally appeared: <u>Elizabeth A. Noble</u> who, being duly sworn upon oath, stated that he had read this document and knows of his own knowledge that the facts stated within are true and correct, except for those matters based on information which he believes to be true.	Signature of Notary Public: <u>William T. Caridge</u> Notary Expiration Date: <u>My commission expires June 13, 1992.</u>
Date of Verification <u>12-2-88</u>		

INSTRUCTIONS: Record in Office of County Recorder for County where claim is located before December 31, and file with proper BLM office before December 30 each year.

This instrument was recorded or filed at the request of:

North Country Land & Dev. Co.
2106 E. Sec. Ave.
Flagstaff, Arizona 86004

The recording official is directed to return this instrument or a copy thereof to the above person.

CERTIFICATE OF RECORDATION OR FILING

I certify that this instrument was filed or recorded on the date, at the time, in the docket, beginning with the page number, and with the fee number and file number stamped in the top space of this instrument. If the instrument is of multiple pages, the docket and page set forth represent the first page of that instrument and that instrument extends through Docket _____ Page _____

Official Certifying Recordation
1253- 82
Deputy

LAW FORMS

REQUEST OF North Country Land & Dev. Co.

I HEREBY CERTIFY THAT THE WITHIN INSTRUMENT WAS FILED FOR RECORD IN COCONINO COUNTY, STATE OF ARIZONA.



HELEN I. HUDGENS
COCONINO COUNTY RECORDER

FEE NO. 26257 14.00
DOCKET 1255 PAGE 197-198
DATE DEC 15 1988 -4 45

REQUEST OF North Country Land & Development Co.

I HEREBY CERTIFY THAT THE WITHIN INSTRUMENT WAS FILED FOR RECORD IN COCONINO COUNTY, STATE OF ARIZONA.



HELEN I. HUDGENS
COCONINO COUNTY RECORDER

FEE NO. 25139 14.00
DOCKET 253 PAGE 83
DATE DEC 02 1988 -10 15

AFFIDAVIT OF PERFORMANCE OF ANNUAL ASSESSMENT WORK
MN-2 © LawForms 3-80

Effective Date <u>2 December 1988</u>	County and State <u>Coconino, Arizona</u>
AFFIANT (Name, Address, and Zip Code) <u>North Country Land & Dev. Co. by Elizabeth Noble 2106 E. Sec. Ave. Flagstaff, Arizona 86004</u>	OWNERS OF MINING CLAIM (Names, Addresses, and Zip Codes) <u>North Country Land & Dev. Co. 2106 E. Sec. Ave. Flagstaff, Arizona 86004</u>
Mining Claim (Name, Number, and Mining District) <input checked="" type="checkbox"/> <u>White Pozzuolan #1-AMC #56876</u> <input checked="" type="checkbox"/> <u>* White Pozzuolan #2-AMC #56877</u> <input checked="" type="checkbox"/> <u>Pozzuolan #3 -AMC #56878</u>	Period of Time Covered by this Affidavit (give dates) <u>July 1, 1987-July 1, 1988</u>

Recording and Filing Information
The Location Notice of this Mining Claim is recorded at Docket 416, Page 3, 4 and 1, respectively Mining District, in the Office of the County Recorder of Coconino County, Arizona.

The Location Notice is also filed under filing serial number see above with the proper BLM office Located in Phoenix in the State of Arizona 1255-197

PURSUANT TO ARS §27-208 and 43-CFR 3833.2 Affiant States:

- Affiant is a citizen of the United States, is over 18 years of age, resides at the above address and is personally acquainted with the above described mining claim.
- During the period of time stated above, at least \$ 900.00 worth of work and improvements were done and performed upon Mining Claim not including the location work of the claim.
- The work and improvements were made by and at the expense of the above named Owner of Mining Claim for the purposes of complying with the laws of the United States pertaining to assessment or annual work.
- The following persons were employed by Owner of Mining Claim and labored upon Mining Claim and did the work and improvements:

Kenneth W. Noble
The Tanner Companies-United Metro Materials Division
Tognoni Resources

5. The following work was performed on Mining Claim:

Clearing, stripping, planting out and removal of materials, road and other miscellaneous work.

RECEIVED
BLM AZ STATE OFFICE
PHOENIX, ARIZONA
DEC 22 12 23 PM '88

* re-recorded to correct typo. error on claim #.

North Country Land & Dev. Co. By Elizabeth A. Noble
Signatures of Affiant

STATE OF: <u>Arizona</u> COUNTY OF: <u>Coconino</u> Date of Verification <u>12-2-88</u>	Verification. On this date, before me, a Notary Public, personally appeared: <u>Elizabeth A. Noble</u> who, being duly sworn upon oath, stated that he had read this document and knows of his own knowledge that the facts stated within are true and correct, except for those matters based on information which he believes to be true.	Signature of Notary Public: <u>Martin J. ...</u> Notary Expiration Date: <u>...</u>
--	---	--

INSTRUCTIONS: Record in Office of County Recorder for County where claim is located before December 31 and file with proper BLM office before December 30 each year.

This instrument was recorded or filed at the request of:

North Country Land & Dev. Co.
2106 E. Sec. Ave.
Flagstaff, Arizona 86004

The recording official is directed to return this instrument or a copy thereof to the above person.

CERTIFICATE OF RECORDATION OR FILING

I certify that this instrument was filed or recorded on the date, at the time, in the docket, beginning with the page number, and with the fee number and file number stamped in the top space of this instrument. If the instrument is of multiple pages, the docket and page set forth represent the first page of that instrument and that instrument extends through Docket _____ Page _____

Official Certifying Recordation

Deputy

1253-83

1255-198

LAW FORMS 2

JEST OF: North Country Land & Development Co.

I HEREBY CERTIFY THAT THE WITHIN INSTRUMENT WAS FILED FOR RECORD IN COCONINO COUNTY, STATE OF ARIZONA.



HELEN I. HUDGENS
COCONINO COUNTY RECORDER

FEE NO. 27268 15.00
DOCKET 1191 PAGE 746
DATE: NOV 27 1987 -11 45

56874
gn

AFFIDAVIT OF PERFORMANCE OF ANNUAL ASSESSMENT WORK
MN-2 © LawForms 3-80

Effective Date 27 November 1987	County and State Coconino, Arizona
AFFIANT (Name, Address, and Zip Code) North Country Land & Dev. Co. by Elizabeth A. Noble 2106 E. Sec. Ave. Flagstaff, Arizona 86004	OWNERS OF MINING CLAIM (Names, Addresses, and Zip Codes) North Country Land & Dev. Co. 2106 E. Sec. Ave. Flagstaff, Arizona 86004
Mining Claim (Name, Number, and Mining District) White Pumice • -AMC #56874 • Black Pumice #1 • -AMC #56875 •	Period of Time Covered by this Affidavit (give dates) July 1, 1986-July 1, 1987

Recording and Filing Information
 The Location Notice of this Mining Claim is recorded at Docket 416, Page 2 and 5 respectively
 Mining District, in the Office of the County Recorder of Coconino County, Arizona.
 The Location Notice is also filed under filing serial number see above with the proper BLM office Located in Phoenix in the State of Arizona

PURSUANT TO ARS §27-208 and 43-CFR 3833.2 Affiant States:

- Affiant is a citizen of the United States, is over 18 years of age, resides at the above address and is personally acquainted with the above described mining claim.
- During the period of time stated above, at least \$ 600.00 worth of work and improvements were done and performed upon Mining Claim not including the location work of the claim.
- The work and improvements were made by and at the expense of the above named Owner of Mining Claim for the purposes of complying with the laws of the United States pertaining to assessment or annual work.
- The following persons were employed by Owner of Mining Claim and labored upon Mining Claim and did the work and improvements:

RECEIVED
BLM STATE OFFICE
DEC 10 1 00 PM '87
PHOENIX ARIZONA

Kenneth W. Noble
Northern Materials Corp.
B.B. Bonner Jr. Enterprises
The Tanner Companies-United Metro Materials Division
Hale C. Tognoni

- The following work was performed on Mining Claim:

Clearing, stripping, planting out and removal of materials, road work and other miscellaneous work.

North Country Land & Dev. Co. by Elizabeth A. Noble
Signatures of Affiant

STATE OF: <u>Arizona</u> COUNTY OF: <u>Coconino</u>	Verification. On this date, before me, a Notary Public, ss. <u>Elizabeth A Noble</u> who, being duly sworn upon oath, stated that he had read this document and knows of his own knowledge that the facts stated within are true and correct, except for those matters based on information which he believes to be true.	Signature of Notary Public: <u>Alita Holt</u> Notary Expiration Date: <u>My Commission Expires Aug. 30, 1991</u>
Date of Verification: <u>11-27-87</u>		

INSTRUCTIONS: Record in Office of County Recorder for County where claim is located before December 31 and file with proper BLM office before December 30 each year.

This instrument was recorded or filed at the request of:

**North Country Land & Dev. Co
2106 E. Sec. Ave.
Flagstaff, Arizona 86004**

The recording official is directed to return this instrument or a copy thereof to the above person.

CERTIFICATE OF RECORDATION OR FILING

I certify that this instrument was filed or recorded on the date, at the time, in the docket, beginning with the page number, and with the fee number and file number stamped in the top space of this instrument. If the instrument is of multiple pages, the docket and page set forth represent the first page of that instrument and that instrument extends through Docket _____ Page _____

Official Certifying Recordation

Deputy

1191-746



REQUEST OF North Country Land & Development Co.

I HEREBY CERTIFY THAT THE WITHIN INSTRUMENT WAS FILED FOR RECORD IN COCONINO COUNTY STATE OF ARIZONA.

FEE NO. 27259 15.0
DOCKET 1191 PAGE 747
DATE NOV 27 1987 -11 45



HELEN I. HUDGENS
COCONINO COUNTY RECORDER

AFFIDAVIT OF PERFORMANCE OF ANNUAL ASSESSMENT WORK

MN-2 © LawForms 3-80

Effective Date <u>27 November 1987</u>	County and State <u>Coconino, Arizona</u>
AFFIANT (Name, Address, and Zip Code) <u>North Country Land & Dev. Co. by Elizabeth A. Noble 2106 E. Sec. Ave. Flagstaff, Arizona 86004</u>	OWNERS OF MINING CLAIM (Names, Addresses, and Zip Codes) <u>North Country Land & Dev. Co. 2196 E. Sec. Ave. Flagstaff, Arizona 86004</u>
Mining Claim (Name, Number, and Mining District) <u>White Pozzuolan #1-AMC #56876 White Pozzuolan #2-AMC #56877 Pozzuolan #3 -AMC #56878</u>	Period of Time Covered by this Affidavit (give dates) <u>July 1, 1986-July 1, 1987</u>

Recording and Filing Information
The Location Notice of this Mining Claim is recorded at Docket 416, Page 3, 4 and 1, respectively Mining District, in the Office of the County Recorder of Coconino County, Arizona.
The Location Notice is also filed under filing serial number see above with the proper BLM office Located in Phoenix in the State of Arizona.

PURSUANT TO ARS §27-208 and 43-CFR 3833.2 Affiant States:

- Affiant is a citizen of the United States, is over 18 years of age, resides at the above address and is personally acquainted with the above described mining claim.
- During the period of time stated above, at least \$ 900.00 worth of work and improvements were done and performed upon Mining Claim not including the location work of the claim.
- The work and improvements were made by and at the expense of the above named Owner of Mining Claim for the purposes of complying with the laws of the United States pertaining to assessment or annual work.
- The following persons were employed by Owner of Mining Claim and labored upon Mining Claim and did the work and improvements:
Kenneth W. Noble
Northern Materials Corp.
B.B. Bonner Jr. Enterprises
The Tanner Companies-United Metro Materials Division
- The following work was performed on Mining Claim:
Clearing, stripping, planting out and removal of materials, road work and other miscellaneous work.

RECEIVED
BLM AZ STATE OFFICE
PHOENIX, ARIZONA
DEC 28 12 08 PM '87

North Country Land & Dev. Co. by Elizabeth A. Noble
Signatures of Affiant

STATE OF: <u>Arizona</u> COUNTY OF: <u>Coconino</u>	Verification. On this date, before me, a Notary Public, personally appeared: <u>Elizabeth A Noble</u> who, being duly sworn upon oath, stated that he had read this document and knows of his own knowledge that the facts stated within are true and correct, except for those matters based on information which he believes to be true.	Signature of Notary Public: <u>Alita Hall</u> Notary Expiration Date: <u>My Commission Expires Aug. 20, 1991</u>
Date of Verification <u>11-27-87</u>		

INSTRUCTIONS: Record in Office of County Recorder for County where claim is located before December 31 and file with proper BLM office before December 30 each year.

This instrument was recorded or filed at the request of:
North Country Land & Dev. Co.
2106 E. Sec. Ave.
Flagstaff, Arizona 86004

CERTIFICATE OF RECORDATION OR FILING
I certify that this instrument was filed or recorded on the date, at the time, in the docket, beginning with the page number, and with the fee number and file number stamped in the top space of this instrument. If the instrument is of multiple pages, the docket and page set forth represent the first page of that instrument and that instrument extends through Docket _____ Page _____

The recording official is directed to return this instrument or a copy thereof to the above person.

Official Certifying Recordation Deputy

1191-747



132981
~~56874~~
85448

MULTIPLE USE, INC.
GREAT AMERICAN TOWER
3200 N. CENTRAL AVE. SUITE 670
PHOENIX, ARIZONA 85012

PHONE (602) 263-0771

December 19, 1986

Bureau of Land Management
Arizona State Office
P. O. Box 16563
Phoenix, Arizona 85011

Re: North Country Land & Development Company's
Affidavits of Labor & Notice of Intention to Hold


Gentlemen:

Enclosed find four (4) Affidavits of Labor and one (1) Notice of Intention to Hold Millsite Claim for the claims and millsite as set forth below:

NAME OF CLAIM	RECORDING DATA		BLM NO's
	BOOK	PAGE	A MC
White Pumice.....	416.....	2.....	56874
Black Pumice #1	416.....	5.....	56875
White Pozzuolan #1	416.....	3.....	56876
White Pozzuolan #2	416.....	4.....	56877
Pozzuolan #3	416.....	1.....	56878
Little Melvin	838....	171.....	132981
Spencer Tunnel.....	436....	473.....	85448
McCormick Moonsand #1	436....	472.....	85450
Hilde Millsite.....	436....	473.....	85449

After filing said Affidavits of Labor and Notice of Intention to Hold send confirmation of said filings to Multiple Use, Inc. at the above entitled address.

Respectfully submitted,


Brian Tognoni, Landman
MULTIPLE USE, INC.

BHT/djf

Enclosures

RECEIVED
B.L.M. AZ STATE OFFICE
DEC 22 1986
7:45 A.M
PHOENIX, ARIZONA

REQUEST OF: North Country L &
Development Co.

I HEREBY CERTIFY THAT THE WITHIN II MENT
WAS FILED FOR RECORD IN COCONINO COUNTY,
STATE OF ARIZONA.

EE NO. 29225 130

DOCKET 1128 PAGE 382

DATE: NOV 26 1986 - 3 15



HELEN I. HUDGENS
COCONINO COUNTY RECORDER

56874
Eji

**AFFIDAVIT OF
PERFORMANCE OF
ANNUAL ASSESSMENT WORK**

MN-2 © LawForms 3-80

Effective Date <u>24 October 1986</u>	County and State <u>Coconino, Arizona</u>
AFFIANT (Name, Address, and Zip Code) <u>North Country Land & Dev. Co.</u> <u>by Elizabeth A/ Noble</u> <u>2106 E. Sec. Ave.</u> <u>Flagstaff, Arizona 86004</u>	OWNERS OF MINING CLAIM (Names, Addresses, and Zip Codes) <u>North Country Land & Dev. Co.</u> <u>2106 E. Sec. Ave.</u> <u>Flagstaff, Arizona 86004</u>
Mining Claim (Name, Number, and Mining District) <u>White Pumice -AMC #56874</u> <u>Black Pumice #1 -AMC #56875</u>	Period of Time Covered by this Affidavit (give dates) <u>July 1, 1985-July 1, 1986</u>

Recording and Filing Information
 The Location Notice of this Mining Claim is recorded at Docket 416, Page 2 and 5, respectively
 Mining District, in the Office of the County Recorder of Coconino County, Arizona.
 The Location Notice is also filed under filing serial number see above with the proper BLM office Located in
Phoenix in the State of Arizona.

PURSUANT TO ARS §27-208 and 43-CFR 3833.2 Affiant States:

1. Affiant is a citizen of the United States, is over 18 years of age, resides at the above address and is personally acquainted with the above described mining claim.
2. During the period of time stated above, at least \$ 1,000.00 worth of work and improvements were done and performed upon Mining Claim not including the location work of the claim.
3. The work and improvements were made by and at the expense of the above named Owner of Mining Claim for the purposes of complying with the laws of the United States pertaining to assessment or annual work.
4. The following persons were employed by Owner of Mining Claim and labored upon Mining Claim and did the work and improvements:

Kenneth W. Noble
Northern Materials Corp.
Materials Supply Corp.
B.B. Bonner Jr. Enterprises
Arrow Materials Corp.

RECEIVED

B.L.M. AZ STATE OFFICE

DEC 22 1986

7:45 AM

PHOENIX ARIZONA

5. The following work was performed on Mining Claim:

Clearing, stripping, planting out and removal of materials, road work and other miscellaneous work.

North Country Land & Dev. Co. by Elizabeth A. Noble
 Signatures of Affiant

STATE OF <u>Arizona</u> COUNTY OF <u>Coconino</u>	Verification. On this date, before me, a Notary Public, personally appeared: <u>Elizabeth A. Noble</u>	Signature of Notary Public: <u>Jannet R. Harris</u>
Date of Verification <u>11-24-86</u>	who, being duly sworn upon oath, stated that he had read this document and knows of his own knowledge that the facts stated within are true and correct, except for those matters based on information which he believes to be true.	Notary Expiration Date: My Commission Expires <u>Nov 30, 1988</u>

INSTRUCTIONS: Record in Office of County Recorder for County where claim is located before December 31 and file with proper BLM office before December 30 each year.

This instrument was recorded or filed at the request of:

North Country Land & Dev. Co. i
2106 E. Sec. Ave.
Flagstaff, Arizona 86004

CERTIFICATE OF RECORDATION OR FILING

I certify that this instrument was filed or recorded on the date, at the time, in the docket, beginning with the page number, and with the fee number and file number stamped in the top space of this instrument. If the instrument is of multiple pages, the docket and page set forth represent the first page of that instrument and that

REQUEST OF North Country Land & Development Co.
 2106 E. Second Ave,
 Flagstaff, AZ 86004

I HEREBY CERTIFY THAT THE WITHIN INSTRUMENT
 WAS FILED FOR RECORD IN COCONINO COUNTY,
 STATE OF ARIZONA.



HELEN I. HUDGENS
 COCONINO COUNTY RECORDER

FEE NO. 29225 / 13
 DOCKET 1128 PAGE 381
 DATE: NOV 26 1986 - 3 15

**AFFIDAVIT OF
 PERFORMANCE OF
 ANNUAL ASSESSMENT WORK**

MN-2 © LawForms 3-80

Effective Date <u>24 October 1986</u>	County and State <u>Coconino, Arizona</u>
AFFIANT (Name, Address, and Zip Code) <u>North Country Land and Dev. Co. by Elizabeth A. Noble 2106 E. Sec. Ave. Flagstaff, Arizona 86004</u>	OWNERS OF MINING CLAIM (Names, Addresses, and Zip Codes) <u>North Country Land And Dev. Co. 2106 E. Sec. Ave. Flagstaff, Arizona 86004</u>
Mining Claim (Name, Number, and Mining District) <u>- White Pozzuolan #1-AMC #56876 - White Pozzuolan #2-AMC #56877 - Pozzuolan #3 -AMC #56878</u>	Period of Time Covered by this Affidavit (give dates) <u>July 1, 1985-July 1, 1986</u>

Recording and Filing Information
 The Location Notice of this Mining Claim is recorded at Docket 416, Page 3, 4 and 1 respectively
 Mining District, in the Office of the County Recorder of Coconino County, Arizona.
 The Location Notice is also filed under filing serial number see above with the proper BLM office Located in
Phoenix in the State of Arizona.

PURSUANT TO ARS §27-208 and 43-CFR 3833.2 Affiant States:

- Affiant is a citizen of the United States, is over 18 years of age, resides at the above address and is personally acquainted with the above described mining claim.
- During the period of time stated above, at least \$ 1,500.00 worth of work and improvements were done and performed upon Mining Claim not including the location work of the claim.
- The work and improvements were made by and at the expense of the above named Owner of Mining Claim for the purposes of complying with the laws of the United States pertaining to assessment or annual work.
- The following persons were employed by Owner of Mining Claim and labored upon Mining Claim and did the work and improvements:

Kenneth W. Noble
 Northern Materials Corp.
 Materials Supply Corp.
 B.B. Bonner Jr. Enterprises

- The following work was performed on Mining Claim:

Clearing, stripping, planting out and removal of materials, road work and other miscellaneous work.

RECEIVED
 B.L.M. AZ STATE OFFICE
 DEC 22 1986
 7:43 A
 PHOENIX

North Country Land & Dev. Co. by Elizabeth A. Noble
 Signatures of Affiant

STATE OF: <u>Arizona</u> COUNTY OF: <u>Coconino</u>	Verification. On this date, before me, a Notary Public, personally appeared: <u>Elizabeth A. Noble</u> who, being duly sworn upon oath, stated that he had read this document and knows of his own knowledge that the facts stated within are true and correct, except for those matters based on information which he believes to be true.	Signature of Notary Public: <u>Jennifer R. Harman</u> Notary Expiration Date: <u>My Commission Expires Nov 30, 1993</u>
Date of Verification <u>11-24-86</u>		

INSTRUCTIONS: Record in Office of County Recorder for County where claim is located before December 31 and file with proper BLM office before December 30 each year.

This instrument was recorded or filed at the request of:

North Country Land & Dev. Co.
 2106 E. Sec. Ave.
 Flagstaff, Arizona 86004

CERTIFICATE OF RECORDATION OR FILING

I certify that this instrument was filed or recorded on the date, at the time, in the docket, beginning with the page number, and with the fee number and file number stamped in the top space of this instrument. If the instrument is of multiple pages, the docket and page set forth represent the first page of that instrument and that

132981
56874
85448
JK

MULTIPLE USE, INC.

SUITE NO. 1260 DEL WEBB'S TOWNHOUSE
100 W. CLARENDON AVE.
PHOENIX, ARIZONA 85013

PHONE (602) 263-0771

December 11, 1985

Bureau of Land Management
Arizona State Office
Mining Claims Division
P. O. Box 16563
Phoenix, Arizona 85011

Re: North County Land & Dev. Co. Claims, Affidavits of Labor

Gentlemen:

Enclosed find the Affidavits of Labor for the North County Land & Dev. Co. group of mining claims, to be filed under A MC Numbers as set forth below.

NAME OF CLAIM	COCONINO COUNTY		BLM NO's
	BOOK	PAGE	A MC
Little Melvin	1058.....	736.....	132981 ✓
White Pozzuolan #1	1058.....	735.....	56876 ✓
White Pozzuolan #2	1058.....	735.....	56877 ✓
Pozzuolan #3	1058.....	735.....	56878 ✓
White Pumice.....	1058.....	734.....	56874 ✓
Black Pumice #1	1058.....	734.....	56875 ✓
Spencer Tunnel	1058.....	733.....	85448 ✓
McCormack Moonsand #1	1058.....	733.....	85450 ✓
Hilde Millsite.....	1058.....	732.....	85449 ✓

After filing said Affidavits of Labor, send confirmation of said filings to Multiple Use, Inc. at the above entitled address.

Respectfully submitted,

Brian Tognoni, Landman
MULTIPLE USE, INC.

BHT/mapD-60
Enclosures

RECEIVED
B.L.M. AZ STATE OFFICE

DEC 12 1985

11:48 A.M.
PHOENIX, ARIZONA

Form Marked
WITH INK
JK

REQUEST OF: North Country Land & Dev. Co.

I HEREBY CERTIFY THAT THE WITHIN INSTRUMENT WAS FILED FOR RECORD IN COCONINO COUNTY, STATE OF ARIZONA.

FILE NO. 22365 5.00

WEX UP



HELEN I. HUDGENS
COCONINO COUNTY RECORDER

DOCKET 1058 PAGE 736

DATE OCT 30 1985-10 40

AFFIDAVIT OF PERFORMANCE OF ANNUAL ASSESSMENT WORK

MIN-2 @ Law Forms 3-80

Effective Date <u>30 October, 1985</u>	County and State <u>Coconino, Arizona</u>
AFFIANT (Name, Address, and Zip Code) <u>North Country Land & Dev. Co. by Elizabeth A. Noble 2106 E. Sec. Ave. Flagstaff, Arizona 86001</u>	OWNERS OF MINING CLAIM (Names, Addresses, and Zip Codes) <u>North Country Land & Dev. Co. 2106 E. Sec. Ave. Flagstaff, Arizona 86001</u>
Mining Claim (Name, Number, and Mining District) <u>Little Melvin-AMC # 132981</u>	Period of Time Covered by this Affidavit (give dates) <u>July 1, 1984-July 1, 1985</u>

Recording and Filing Information

The Location Notice of this Mining Claim is recorded at Docket 838, Page 171, Mining District, in the Office of the County Recorder of Coconino County, Arizona.

The Location Notice is also filed under filing serial number AMC # 132981 with the proper BLM office Located in Phoenix in the State of Arizona

PURSUANT TO ARS §27-208 and 43-CFR 3833.2 Affiant States:

1. Affiant is a citizen of the United States, is over 18 years of age, resides at the above address and is personally acquainted with the above described mining claim.

2. During the period of time stated above, at least \$ 500.00 worth of work and improvements were done and performed upon Mining Claim not including the location work of the claim.

3. The work and improvements were made by and at the expense of the above named Owner of Mining Claim for the purposes of complying with the laws of the United States pertaining to assessment or annual work.

4. The following persons were employed by Owner of Mining Claim and labored upon Mining Claim and did the work and improvements:

Kenneth W. Noble
B.B. Bonner Jr. Enterprises

5. The following work was performed on Mining Claim:

Clearing, stripping, planting out and removal of materials.

RECEIVED
B.L.M. AZ STATE OFFICE

DEC 12 1985

07:40 A.M.
PHOENIX: AM99AM

Elizabeth A. Noble for North Country Land & Dev. Co.
Signatures of Affiant

STATE OF <u>Arizona</u> COUNTY OF <u>Coconino</u>	Verification. On this date, before me, a Notary Public, personally appeared: <u>Elizabeth A. Noble</u> <u>30th day October, 1985</u> who, being duly sworn upon oath, stated that he had read this document and knows of his own knowledge that the facts stated within are true and correct, except for those matters based on information which he believes to be true.	Signature of Notary Public <u>Helen I. Hudgens</u> Notary Expiration Date <u>10-30-1988</u> My Commission Expires <u>10-30-1988</u>
--	---	---

INSTRUCTIONS: Record in Office of County Recorder for County where claim is located before December 31 and file with proper BLM office before December 30 each year.

This instrument was recorded or filed at the request of:

North Country Land & Dev. Co.
2106 E. Sec. Ave.
Flagstaff, Arizona 86001

The recording official is directed to return this instrument or a copy thereof to the above person.

CERTIFICATE OF RECORDATION OR FILING

I certify that this instrument was filed or recorded on the date, at the time, in the docket, beginning with the page number, and with the fee number and file number stamped in the top space of this instrument. If the instrument is of multiple pages, the docket and page set forth represent the first page of that instrument and that instrument extends through Docket _____ Page _____

Official Certifying Recordation Deputy

1058-736

REQUEST OF: North Country Land & Dev. Co.

I HEREBY CERTIFY THAT THE WITHIN INSTRUMENT WAS FILED FOR RECORD IN COCONINO COUNTY, STATE OF ARIZONA.

FILE NO. 22364 500

DOCKET 1058 PAGE 735

DATE: OCT 30 1985-10 40

PICK UP



HELEN I. HUDGENS
COCONINO COUNTY RECORDER

AFFIDAVIT OF PERFORMANCE OF ANNUAL ASSESSMENT WORK

MIN-8 © LawForms 3-80

Effective Date <u>30 October 1985</u>	County and State <u>Coconino, Arizona</u>
AFFIANT (Name, Address, and Zip Code) <u>North Country Land & Dev. Co. by Elizabeth A. Noble 2106 E. Sec. Ave. Flagstaff, Arizona 86001</u>	OWNERS OF MINING CLAIM (Names, Addresses, and Zip Codes) <u>North Country Land & Dev. Co. 2106 E. Sec. Ave. Flagstaff, Arizona 86001</u>
Mining Claim (Name, Number, and Mining District) <u>White Pozzuolan #1-AMC #56876 White Pozzuolan #2-AMC #56877 Pozzuolan #3 -AMC #56878</u>	Period of Time Covered by this Affidavit (give dates) <u>July 1, 1984-July 1, 1985</u>

Recording and Filing Information

The Location Notice of this Mining Claim is recorded at Docket 416, Page 3, 4 and 1 respectively Mining District, in the Office of the County Recorder of Coconino County, Arizona.

The Location Notice is also filed under filing serial number see above with the proper BLM office Located in Phoenix in the State of Arizona

PURSUANT TO ARS §27-208 and 43-CFR 3833.2 Affiant States:

1. Affiant is a citizen of the United States, is over 18 years of age, resides at the above address and is personally acquainted with the above described mining claim.
2. During the period of time stated above, at least \$ 1,500.00 worth of work and improvements were done and performed upon Mining Claim not including the location work of the claim.
3. The work and improvements were made by and at the expense of the above named Owner of Mining Claim for the purposes of complying with the laws of the United States pertaining to assessment or annual work.
4. The following persons were employed by Owner of Mining Claim and labored upon Mining Claim and did the work and improvements:

Kenneth W. Noble
Northern Materials Corp.
Materials Supply Corp.
B.B. Bonner Jr. Enterprises
Arrow Materials Corp.

5. The following work was performed on Mining Claim:
Clearing, stripping, planting out and removal of materials, road work and other miscellaneous work.

Elizabeth A. Noble for North Country Land & Dev. Co.
Signatures of Affiant

STATE OF <u>Arizona</u>	Verification. On this date, before me, a Notary Public, ss. personally appeared: <u>Elizabeth A. Noble</u> who, being duly sworn upon oath, stated that he had read this document and knows of his own knowledge that the facts stated within are true and correct, except for those matters based on information which he believes to be true.	Signature of Notary Public <u>Jennalyn Harrison</u>
COUNTY OF <u>Coconino</u>		Date of Verification <u>30th day of October, 1985</u>

INSTRUCTIONS: Record in Office of County Recorder for County where claim is located before December 31 and file with proper BLM office before December 30 each year.

This instrument was recorded or filed at the request of:

North Country Land & Dev. Co.
2106 E. Sec. Ave.
Flagstaff, Arizona 86001

The recording official is directed to return this instrument or a copy thereof to the above person.

CERTIFICATE OF RECORDATION OR FILING

I certify that this instrument was filed or recorded on the date, at the time, in the docket, beginning with the page number, and with the fee number and file number stamped in the top space of this instrument. If the instrument is of multiple pages, the docket and page set forth represent the first page of that instrument and that instrument extends through Docket _____ Page _____

Official Certifying Recordation

Deputy

1058-735

RECEIVED

B.L.M. AZ STATE OFFICE

DEC 12 1985

07:45 A.M.

PHOENIX, ARIZONA

REQUEST OF: North Country Land & Dev. Co.

HEREBY CERTIFY THAT THE WITHIN INSTRUMENT WAS FILED FOR RECORD IN COCONINO COUNTY, STATE OF ARIZONA.

FILE NO. 22363 5.00

DOCKET 1058 PAGE 734

DATE OCT 30 1985 - 10 40

PICK UP



HELEN I. HUDGENS
COCONINO COUNTY RECORDER

AFFIDAVIT OF PERFORMANCE OF ANNUAL ASSESSMENT WORK

MM-2 © LawForms 3-80

Effective Date <u>30 October 1985</u>	County and State <u>Coconino, Arizona</u>
AFFIANT (Name, Address, and Zip Code) <u>North Country Land & Dev. Co. by Elizabeth A. Noble 2106 E. Sec. Ave. Flagstaff, Arizona 86001</u>	OWNERS OF MINING CLAIM (Names, Addresses, and Zip Codes) <u>North Country Land & Dev. Co. 2106 E. Sec. Ave. Flagstaff, Arizona 86001</u>
Mining Claim (Name, Number, and Mining District) <u>White Pumice -AMC #56874 Black Pumice #1 -AMC #56875</u>	Period of Time Covered by this Affidavit (give dates) <u>July 1, 1984-July 1, 1985</u>

Recording and Filing Information

The Location Notice of this Mining Claim is recorded at Docket 416, Page 2 and 5 respectively, Mining District, in the Office of the County Recorder of Coconino County, Arizona.

The Location Notice is also filed under filing serial number see above with the proper BLM office Located in Phoenix in the State of Arizona

PURSUANT TO ARS §27-208 and 43-CFR 3833.2 Affiant States:

1. Affiant is a citizen of the United States, is over 18 years of age, resides at the above address and is personally acquainted with the above described mining claim.
2. During the period of time stated above, at least \$ 2,500.00 worth of work and improvements were done and performed upon Mining Claim not including the location work of the claim.
3. The work and improvements were made by and at the expense of the above named Owner of Mining Claim for the purposes of complying with the laws of the United States pertaining to assessment or annual work.
4. The following persons were employed by Owner of Mining Claim and labored upon Mining Claim and did the work and improvements:

Kenneth W. Noble
Northern Materials Corp.
Materials Supply Corp.
B.B. Bonner Jr. Enterprises
Arrow Materials Corp.

5. The following work was performed on Mining Claim:

Clearing, stripping, planting out and removal of materials, road work and other miscellaneous work.

Elizabeth A. Noble for North Country Land & Dev. Co.
Signatures of Affiant

STATE OF <u>Arizona</u> COUNTY OF: <u>Coconino</u>	Verification. On this date, before me, a Notary Public, personally appeared: <u>Elizabeth A. Noble</u> who, being duly sworn upon oath, stated that he had read this document and knows of his own knowledge that the facts stated within are true and correct, except for those matters based on information which he believes to be true.	Signature of Notary Public: <u>Helen I. Hudgens</u> Notary Expiration Date: <u>Nov 30, 1986</u>
Date of Verification	<u>30th day of October, 1985</u>	

INSTRUCTIONS: Record in Office of County Recorder for County where claim is located before December 31 and file with proper BLM office before December 30 each year.

This instrument was recorded or filed at the request of:

North Country Land & Dev. Co.
2106 E. Sec. Ave.
Flagstaff, Arizona 86001

The recording official is directed to return this instrument or a copy thereof to the above person.

CERTIFICATE OF RECORDATION OR FILING

I certify that this instrument was filed or recorded on the date, at the time, in the docket, beginning with the page number, and with the fee number and file number stamped in the top space of this instrument. If the instrument is of multiple pages, the docket and page set forth represent the first page of that instrument and that instrument extends through Docket _____ Page _____

Official Certifying Recordation Deputy

1058-734

RECEIVED

B.L.M. STATE OFFICE

DEC 12 1985

07:45 AM

PHOENIX, ARIZONA

EST OF: North Country Land & Dev. Co.

HEREBY CERTIFY THAT THE WITHIN INSTRUMENT WAS FILED FOR RECORD IN COCONINO COUNTY, STATE OF ARIZONA.

FEE NO. 22362 5.00



HELEN I. HUDGENS
COCONINO COUNTY RECORDER

DOCKET 1058 PAGE 733

DATE: OCT 30 1985 - 10 40

AFFIDAVIT OF LABOR PERFORMED AND IMPROVEMENTS MADE

STATE OF ARIZONA)
County of Coconino) ss.

ELIZABETH A. NOBLE being duly sworn, deposes and says that she is a citizen of the United States and more than twenty one years of age, and resides in Flagstaff, Coconino County, State of Arizona and is personally acquainted with the mining claims known as the Spencer Tunnel and McCormick Moonsand #1 placer mining claims situate in the SW 1/4 of Section 24, Township 23 North, Range 7 East, G&SRB&M, White Mesa Mining District, County of Coconino, State of Arizona the location notices of which are recorded with the Coconino County Recorder and the Bureau of Land Management as set forth below:

NAME OF CLAIM	COCONINO COUNTY		BLM NO's A MC
	BOOK	PAGE	
Spencer Tunnel.....	436...	473.....	85448
McCormick Moonsand #1	436...	472.....	85450

that between the 1st day of September, 1984 and the 1st day of September, 1985 at least Two Thousand Five Hundred dollars (\$2,500.00) worth of work and improvements were done and performed upon said claims, not including the location work for said claims.

Such work and improvements were made and at the expense of the North Country Land and Development Co., Owner of said claims, for the purpose of complying with the laws of the United States and the State of Arizona pertaining to assessment of annual work, and each claim was improved at a minimum of One Hundred dollars (\$100.00), and B. B. Bonner, Jr., Les Baxstrom, Kenneth Noble and Elizabeth A. Noble were the persons employed by said Owner and who labored upon said claims, did said work and improvements the same being as follows, to-wit:

Excavating, stripping and hauling material, and clearing and improving roads. The Equipment used included a D-8 Caterpillar Dozer, hand tools and a Pick-up Truck.

Elizabeth A. Noble
Elizabeth A. Noble

Subscribed and sworn to before me this 30 day of September, 1985.

Jennifer R. Harrison
Notary Public

My Commission Expires:
My Commission Expires Nov 30, 1986

After recording return to:
Multiple Use, Inc.
100 W. Clarendon, Suite 1260
Phoenix, Arizona 85013

1058-733

RECEIVED
B.L.M. AT STATE OFFICE

DEC 12 1985

U.S. BUREAU OF LAND MANAGEMENT
PHOENIX, ARIZONA

REQUEST OF: North Country Land & Dev. Co.

I HEREBY CERTIFY THAT THE WITHIN INSTRUMENT WAS FILED FOR RECORD IN COCONINO COUNTY, STATE OF ARIZONA.



HELEN I. HUDGENS
COCONINO COUNTY RECORDER

FEE NO. 22361 5.00

DOCKET 1058 PAGE 732

DATE: OCT 30 1985 - 10 40

**NOTICE OF INTENTION TO HOLD
MILLSITE CLAIM**

43 CFR 3833

TO ALL WHOM IT MAY CONCERN:

The following listed millsite, situated on lands belonging to the United States of America, was entered upon by Melvin McCormick on the 29th day of July, 1972, and thereafter transferred by Quitclaim Deed to North Country Land and Development.

ELIZABETH A. NOBLE, as the Secretary of North Country Land and Development hereby gives notice that said owners or locators have held and worked said millsite and intend to continue to hold said millsite under the mining laws of the United States and the State of Arizona.

The Hilde Millsite is located in the Sugar Loaf Mining District, in the N½ NE¼ NE¼ SW¼ of Section 24, Township 21 North, Range 7 East, County of Coconino, State of Arizona, approximately ten (10) miles north of the Flagstaff, Arizona and is recorded in the Coconino County Recorder's Office in Book 436, Page 473, and in the Arizona Office of the Bureau of Land Management under Serial No. A MC 85449.

Dated this 30 day of September, 1985.

Elizabeth A. Noble

STATE OF ARIZONA)
) ss.
COUNTY OF COCONINO)

Subscribed and sworn to, before me, this 30 day of September, 1985:

Notary Public

My Commission Expires:

My Commission Expires Nov 30 1988

After recording return to:

Multiple Use, Inc.
100 W. Clarendon, Suite 1260
Phoenix, Arizona 85013

1058-732

RECEIVED
B.L.M. AZ STATE OFFICE

DEC 12 1985

UNITED STATES
PHOENIX, ARIZONA

REQUEST OF: Hilde McCormick
2106 E. Second
Flagstaff, AZ 86001

I HEREBY CERTIFY THAT THE WITHIN INSTRUMENT
WAS FILED FOR RECORD IN COCONINO COUNTY,
STATE OF ARIZONA.

FEE NO. 21758 5.00
DOCKET 1003 PAGE 944 56874
DATE: NOV 8 1984-12 05 ng



HELEN I. HUDGENS
COCONINO COUNTY RECORDER

**AFFIDAVIT OF
PERFORMANCE OF
ANNUAL ASSESSMENT WORK**

MN-2 © LawForms 3-80

RECEIVED
B.L.M. AZ STATE OFFICE

DEC 11 1984

Effective Date <u>8 November 1984</u>	County and State <u>Coconino, Arizona</u>
AFFIANT (Name, Address, and Zip Code) <u>North Country Land & Dev. Co. by Elizabeth A. Noble 2106 E. Sec. Ave. Flagstaff, Arizona 86001</u>	OWNERS OF MINING CLAIM (Names, Addresses, and Zip Codes) <u>North Country Land & Dev. Co. 2106 E. Sec. Ave. Flagstaff, Arizona 86001</u>
Mining Claim (Name, Number, and Mining District) <u>White Pumice - AMC #56874 Black Pumice #1 - AMC #56875</u>	Period of Time Covered by this Affidavit (give dates) <u>July 1, 1983- July 1, 1984</u>

07.45 A.M.
PHOENIX, ARIZONA

Recording and Filing Information
The Location Notice of this Mining Claim is recorded at Docket 416, Page 2 and 5 respectively
Mining District, in the Office of the County Recorder of Coconino County, Arizona.

The Location Notice is also filed under filing serial number see above with the proper BLM office Located in
Phoenix in the State of Arizona.

PURSUANT TO ARS §27-208 and 43-CFR 3833.2 Affiant States:

- Affiant is a citizen of the United States, is over 18 years of age, resides at the above address and is personally acquainted with the above described mining claim.
- During the period of time stated above, at least \$ 2,000.00 worth of work and improvements were done and performed upon Mining Claim not including the location work of the claim.
- The work and improvements were made by and at the expense of the above named Owner of Mining Claim for the purposes of complying with the laws of the United States pertaining to assessment or annual work.
- The following persons were employed by Owner of Mining Claim and labored upon Mining Claim and did the work and improvements:

Kenneth W. Noble
Northern Materials Corp.
Materials Supply Corp.
B.B. Bonner Jr. Enterprises

5. The following work was performed on Mining Claim:

Clearing, stripping, planting out and removal of materials, road work,
and other miscellaneous work.

Elizabeth A. Noble for North Country Land & Dev. Co.
Signatures of Affiant

STATE OF: <u>Arizona</u> COUNTY OF: <u>Coconino</u> Date of Verification: <u>11/08/84</u>	Verification. On this date, before me, a Notary Public, SS. <u>Elizabeth A. Noble</u> who, being duly sworn upon oath, stated that he had read this document and knows of his own knowledge that the facts stated within are true and correct, except for those matters based on information which he believes to be true.	Signature of Notary Public: <u>[Signature]</u> Notary Expiration Date: <u>My Commission Expires June 14, 1988.</u>
---	---	--

INSTRUCTIONS: Record in Office of County Recorder for County where claim is located before December 31 and file with proper BLM office before December 30 each year.

This instrument was recorded or filed at the request of:

North Country Land & Dev. Co.
2106 E. Sec. Ave.
Flagstaff, Az. 86001

CERTIFICATE OF RECORDATION OR FILING

I certify that this instrument was filed or recorded on the date, at the time, in the docket, beginning with the page number, and with the fee number and file number stamped in the top space of this instrument. If the instrument is of multiple pages, the docket and page set forth represent the first page of that instrument and that instrument extends through Docket _____ Page _____

Official Certifying Recordation Deputy

1003-944

LAW FORMS 2

The recording official is directed to return this instrument or a copy thereof to the above person.

REQUEST OF: Hilde McCormick
2106 E. Second
Flagstaff, AZ 8600

PICK UP

I HEREBY CERTIFY THAT THE WITHIN INSTRUMENT
WAS FILED FOR RECORD IN COCONINO COUNTY,
STATE OF ARIZONA.



HELEN I. HUDGENS
COCONINO COUNTY RECORDER

FEE NO. 21767 5.00
CKET 1003 PAGE 943 56874
DATE: NOV 8 1984 -12 05 1102

RECEIVED
B.L.M. AZ STATE OFFICE

**AFFIDAVIT OF
PERFORMANCE OF
ANNUAL ASSESSMENT WORK**

MN-2 © LawForms 3-80

DEC 1 1984

Effective Date 8 November 1984	County and State Coconino, Arizona	07.45 A.M.
AFFIANT (Name, Address, and Zip Code) North Country Land & Dev. Co. by Elizabeth A. Noble 2106 E. Sec. Ave. Flagstaff, Arizona 86001	OWNERS OF MINING CLAIM (Names, Addresses, and Zip Codes) North Country Land & Dev. Co. 2106 E. Sec. Ave. Flagstaff, Arizona 86001	PHOENIX, ARIZONA
Mining Claim (Name, Number, and Mining District) White Pozzuolan #1 - AMC #56876 White Pozzuolan #2 - AMC #56877 Pozzuolan #3 - AMC #56878	Period of Time Covered by this Affidavit (give dates) July 1, 1983-July 1, 1984	

Recording and Filing Information
The Location Notice of this Mining Claim is recorded at Docket 416, Page 3, 4 and 1 respectively
Mining District, in the Office of the County Recorder of Coconino County, Arizona.

The Location Notice is also filed under filing serial number see above with the proper BLM office Located in
Phoenix in the State of Arizona

PURSUANT TO ARS §27-208 and 43-CFR 3833.2 Affiant States:

- Affiant is a citizen of the United States, is over 18 years of age, resides at the above address and is personally acquainted with the above described mining claim.
- During the period of time stated above, at least \$1500.00 worth of work and improvements were done and performed upon Mining Claim not including the location work of the claim.
- The work and improvements were made by and at the expense of the above named Owner of Mining Claim for the purposes of complying with the laws of the United States pertaining to assessment or annual work.
- The following persons were employed by Owner of Mining Claim and labored upon Mining Claim and did the work and improvements:

Kenneth W. Noble
Northern Materials Corp.
Materials Supply Corp.
B. B. Bonner Jr. Enterprises
- The following work was performed on Mining Claim:

Clearing, stripping, planting out and removal of materials, road work and other miscellaneous work.

Elizabeth A. Noble for North Country Land & Dev. Co.
Signatures of Affiant

STATE OF: <u>Ariz.</u>	Verification. On this date, before me, a Notary Public, personally appeared:	Signature of Notary Public:
COUNTY OF: <u>Coconino</u>	<u>Elizabeth A. Noble</u>	<u>Helen I. Hudgens</u>
Date of Verification <u>11/08/84</u>	who, being duly sworn upon oath, stated that he had read this document and knows of his own knowledge that the facts stated within are true and correct, except for those matters based on information which he believes to be true.	Notary Expiration Date: My Commission Expires June 14, 1988

INSTRUCTIONS: Record in Office of County Recorder for County where claim is located before December 31 and file with proper BLM office before December 30 each year.

This instrument was recorded or filed at the request of:

North Country Land & Dev. Co.
2106 E. Sec. Ave.
Flagstaff, Arizona 86001

CERTIFICATE OF RECORDATION OR FILING
I certify that this instrument was filed or recorded on the date, at the time, in the docket, beginning with the page number, and with the fee number and file number stamped in the top space of this instrument. If the instrument is of multiple pages, the docket and page set forth represent the first page of that instrument and that instrument extends through Docket _____ Page _____

The recording official is directed to return this instrument or a copy thereof to the above person.

Official Certifying Recordation Deputy



**AFFIDAVIT OF
PERFORMANCE OF
ANNUAL ASSESSMENT WORK**

MN-2 © LawForms 3-80

56874
132981

Effective Date <u>28 Nov 1983</u>	County and State Coconino, Arizona
AFFIANT (Name, Address, and Zip Code) North Country Land & Dev. Co. by Elizabeth Ann Noble 2106 E. Sec. Ave. Flagstaff, Arizona 86002	OWNERS OF MINING CLAIM (Names, Addresses, and Zip Codes) North Country Land and Dev. Co. 2106 E. Sec. Ave. Flagstaff, Arizona 86002
Mining Claim (Name, Number, and Mining District) White Pumice-AMC #56874 ✓ Black Pumice Nr. 1-AMC # 56875 ✓ Little Melvin-AMC #132981 ✓	Period of Time Covered by this Affidavit (give dates) July 1, 1982- July 1, 1983
Recording and Filing Information The Location Notice of this Mining Claim is recorded at Docket <u>416, 838</u> , Page <u>2, 5 and 171</u> respectively. Mining District, in the Office of the County Recorder of <u>Coconino</u> County, Arizona.	
The Location Notice is also filed under filing serial number <u>see above</u> with the proper BLM office Located in <u>Phoenix</u> in the State of <u>Arizona</u> .	

PURSUANT TO ARS §27-208 and 43-CFR 3833.2 Affiant States:

- Affiant is a citizen of the United States, is over 18 years of age, resides at the above address and is personally acquainted with the above described mining claim.
- During the period of time stated above, at least \$ 3,000.00 worth of work and improvements were done and performed upon Mining Claim not including the location work of the claim.
- The work and improvements were made by and at the expense of the above named Owner of Mining Claim for the purposes of complying with the laws of the United States pertaining to assessment or annual work.
- The following persons were employed by Owner of Mining Claim and labored upon Mining Claim and did the work and improvements:
B.B. Bonner Jr.
Northern Materials Corp.
Kenneth W. Noble
- The following work was performed on Mining Claim:
Clearing, stripping, planting out and removal of materials, road work,
felling and stacking of trees and other miscellaneous work.

RECEIVED
B.L.M. AZ STATE OFFICE
DEC 2 1983
07.45 A.M.
PHOENIX, ARIZONA

<u>Elizabeth Ann Noble</u> Signature of Affiant		
STATE OF <u>Arizona</u> COUNTY OF <u>Coconino</u> Date of Verification _____	Verification. On this date, before me, a Notary Public, personally appeared: ss. <u>Elizabeth Ann Noble</u> who, being duly sworn upon oath, stated that he had read this document and knows of his own knowledge that the facts stated within are true and correct, except for those matters based on information which he believes to be true.	Signature of Notary Public: ss. <u>Carol M. Ellerbee</u> Notary Expiration Date: My Commission Expires Jan. 8, 1986

INSTRUCTIONS: Record in Office of County Recorder for County where claim is located before December 31 and file with proper BLM office before December 30 each year.

This instrument was recorded or filed at the request of:

North Country Land & Dev. Co.
2106 E. Sec. Ave.
Flagstaff, Arizona 86001

CERTIFICATE OF RECORDATION OR FILING

I certify that this instrument was filed or recorded on the date, at the time, in the docket, beginning with the page number, and with the fee number and file number stamped in the top space of this instrument. If the instrument is of multiple pages, the docket and page set forth represent the first page of that instrument and that instrument extends through Docket _____ Page _____

Official Certifying Recordation _____ Deputy _____

The recording official is directed to return this instrument or a copy thereof to the above person.

955-135



**AFFIDAVIT OF
PERFORMANCE OF
ANNUAL ASSESSMENT WORK**

MN-2 © LawForms 3-80

56876

Effective Date <u>28 Nov. 1983</u>	County and State Coconino, Arizona
AFFIANT (Name, Address, and Zip Code) North Country Land & Dev. Co. by Elizabeth Ann Noble 2106 E. Sec. Ave. Flagstaff, Arizona 86001	OWNERS OF MINING CLAIM (Names, Addresses, and Zip Codes) North Country Land and Dev. Co. 2106 E. Sec. Ave. Flagstaff, Arizona 86001
Mining Claim (Name, Number, and Mining District) White Pozzuolan Nr. 1-AMC # 56876 White Pozzuolan Nr. 2-AMC # 56877 Pozzuolan Nr. 3-AMC # 56878	Period of Time Covered by this Affidavit (give dates) July 1, 1982-July 1, 1983
Recording and Filing Information The Location Notice of this Mining Claim is recorded at Docket <u>416</u> , Page <u>3, 4, and 1</u> respectively Mining District, in the Office of the County Recorder of <u>Coconino</u> County, Arizona. The Location Notice is also filed under filing serial number <u>see above</u> with the proper BLM office Located in <u>Phoenix</u> in the State of <u>Arizona</u> .	

PURSUANT TO ARS §27-208 and 43-CFR 3833.2 Affiant States:

- Affiant is a citizen of the United States, is over 18 years of age, resides at the above address and is personally acquainted with the above described mining claim.
- During the period of time stated above, at least \$ 5,000.00 worth of work and improvements were done and performed upon Mining Claim not including the location work of the claim.
- The work and improvements were made by and at the expense of the above named Owner of Mining Claim for the purposes of complying with the laws of the United States pertaining to assessment or annual work.
- The following persons were employed by Owner of Mining Claim and labored upon Mining Claim and did the work and improvements:

B.B. Bonner Jr. Enterprises
Northern Materials Corp.
City of Flagstaff
Kenneth W. Noble
- The following work was performed on Mining Claim:
Clearing, stripping, planting out and removal of materials, road work, felling and stacking of trees and other miscellaneous work.

RECEIVED
B.L.M. AZ STATE OFFICE
DEC 21 1983
07.45 A.M.
PHOENIX, ARIZONA

Elizabeth Ann Noble
Signature of Affiant

STATE OF: <u>Arizona</u> COUNTY OF: <u>Coconino</u> Date of Verification: _____	SS. <u>Elizabeth Ann Noble</u> who, being duly sworn upon oath, stated that he had read this document and knows of his own knowledge that the facts stated within are true and correct, except for those matters based on information which he believes to be true.	Signature of Notary Public: <u>Carol M. Ellenberg</u> Notary Expiration Date: _____ My Commission Expires Jan. 8, 1986
---	--	--

INSTRUCTIONS: Record in Office of County Recorder for County where claim is located before December 31 and file with proper BLM office before December 30 each year.

This instrument was recorded or filed at the request of:

North Country Land & Dev. Co.
2106 E. Sec. Ave.
Flagstaff, Arizona 86001

The recording official is directed to return this instrument or a copy thereof to the above person.

CERTIFICATE OF RECORDATION OR FILING

I certify that this instrument was filed or recorded on the date, at the time, in the docket, beginning with the page number, and with the fee number and file number stamped in the top space of this instrument. If the instrument is of multiple pages, the docket and page set forth represent the first page of that instrument and that instrument extends through Docket _____ Page _____.

Official Certifying Recordation _____ Deputy _____

955-136

56
85
132

AMC 56874-78

North Country Land and Dev. Co.
2106 E. Sec. Ave.
P.O. Box 832
Flagstaff, Arizona 86001

2 November 1982

updated

Bureau of Land Management
2400 Valley Bank Center
Phoenix, Arizona 85073

Dear Sirs;

Please find enclosed copies of the recorded Affidavit of Labor Performed for the following listed mining claims owned by North Country Land and Development Co.:

<u>Name of Claim</u>	<u>Serial Number</u>
White Pumice	<u>A MC 56874</u> ✓
Black Pumic Nr. 1	<u>A MC 56875</u> ✓
White Pozzuolan Nr. 1	<u>A MC 56876</u> ✓
White Pozzuolan Nr. 2	<u>A MC 56877</u> ✓
Pozzuolan Nr. 3	<u>A MC 56878</u> ✓
Little Melvin	<u>A MC 132981</u> ✓
McCormick Moonsand Nr.1 Placer	<u>A MC 85450</u>
Hilde Millsite	<u>A MC 85449</u>
Spencer Tunnel Placer	<u>A MC 85448</u>

Please file and send receipt to the following address:

North County Land and Devel. Co.
% Mrs. Elizabeth Noble
P.O. Box 832
Flagstaff, Arizona 86002

Thank you.

Elizabeth A. Noble
Secretary
North Country Land and Devel. Co.

RECEIVED
B. L. M. AZ STATE OFFICE
NOV 5 1982
07:45 A. M.
PHOENIX, ARIZONA

IME 56874-28

REQUEST OF: North Country Land & Development Co.
PICK UP

I HEREBY CERTIFY THAT THE WITHIN INSTRUMENT WAS FILED FOR RECORD IN COCONINO COUNTY, STATE OF ARIZONA.

FEE NO. 20023 500

DOCKET 905 PAGE 372

DATE: OCT 28 1982 -11 25



HELEN I. HUDGENS
COCONINO COUNTY RECORDER

When recorded mail to:

Witness my hand and official seal.

County Recorder

Fee: \$

By

Deputy Recorder

RECEIVED
B. L. M. AZ STATE OFFICE

NOV 5 1982

07:45 A. M.
PHOENIX, ARIZONA

AFFIDAVIT OF PERFORMANCE OF ANNUAL WORK

State of Arizona

County of Coconino } ss

1. North Country Land and Development Co.
Name
2106 E. Second Avenue
Address
Flagstaff, Arizona 86001
City State Zip

being duly sworn according to law deposes and says that they are a citizen of the United States more than eighteen years of age and that all of the facts set forth in this affidavit are true and correct according to the best of their knowledge, information and belief.

2. That they are personally acquainted with the mining claim named White Pumice, Black Pumice Nr. 1, White Pozzuolan Nr. 1, White Pozzuolan Nr. 2 and Pozzuolan Nr. 3 situate in the Mining District, Coconino County, Arizona, the location of which is recorded in the office of the County Recorder of that County in Book 416, Page 2, 5, 3, 4, 1 (respectively) location is posted in Section 9 and 10, Township 23N, Range 8 E, G&SRB&M.

3. That between the dates of July 1, 1981 and July 1, 1982 at least Ten thousand and no/100 dollars (\$10,000.00) dollars worth of work and improvements were done and performed upon this claim not including location work.

4. The work and improvements were made by and at the expense of North Country Land and Development Co., owners of the mine for the purpose of complying with the laws of the United States pertaining to assessments or annual work.

5. Kenneth Noble, Elizabeth Noble, Northern Materials Corp., B.B. Bonner Jr. and others were the names of the persons employed by the owner who labored to do the work and improvements.

6. The work and improvements done were Stripping, planting out and removal of materials, road work, felling and stacking of trees and other miscellaneous work.


Dated 27 October 1982

Hilde McCormick
Signature

Subscribed to and sworn before me, a Notary Public, this 27th day of October 1982, by Hilde McCormick for North Country Land and Dev. Co.

My Commission expires My Commission Expires Sept. 23, 1986

Cynthia Maria
Notary Public



56874-56878
85448-85450
updated RB

North Country Land & Dev. Co
P.O. Box 832
Flagstaff, Arizona 86002

24 November 1981

Bureau of Land Management
2400 Valley Center
Phoenix, Arizona 85073

Dear Sirs;

Please find enclosed copies of the recorded Affidavit of Labor Performed for the following listed mining claims owned by North Country Land & Development Co.:

<u>Name of Claim</u>	<u>Serial Number</u>
White Pumice	A MC 56874
Black Pumice No. 1	A MC 56875
White Pozzuolan No. 1	A MC 56876
White Pozzuolan No. 2	A MC 56877
Pozzuolan No. 3	A MC 56878
McCormick Moonsand No. 1 Placer	} A MC 85448 - 85450 Serial #'s uncertain
Hilde Millsite	
Spencer Tunnel Blacer	

If possible, would you please be able to notify me of the correct serial numbers for the McCormick Moonsand #1 Placer, Hilde Millsite and the Spencer Tunnel Placer?
Please file and send receipt to the following address:

North Country Land and Devel. Co
Mrs. Elizabeth Noble
P.O. Box 832
Flagstaff, Arizona 86002

ARIZONA STATE OFFICE
BU. LAND MANAGEMENT

NOV 25 1981

7:45 A.M.
PHOENIX, ARIZONA

Thank you for your time and cooperation.

Elizabeth A. Noble
Elizabeth A. Noble
Sec. North Country Land & Dev.



HELEN I. HUGGENS
COCONINO COUNTY RECORDER

FEE NO. 21507 3.00
DOCKET 860 PAGE 150
DATE: NOV 17 1981 -430
REQUEST OF: Elizabeth Noble

BY Margie Greig
DEPUTY

PICK UP

When recorded mail to:

Witness my hand and official seal.

County Recorder

Fee: \$

By _____
Deputy Recorder

AFFIDAVIT OF PERFORMANCE OF ANNUAL WORK

State of Arizona }
County of Coconino } ss

1. North Country Land and Develop. Co.
Name
2106 E. Sec. Ave.
Address
Flagstaff Arizona 86001
City State Zip

being duly sworn according to law deposes and says that they are a citizen of the United States more than eighteen years of age and that all of the facts set forth in this affidavit are true and correct according to the best of their knowledge, information and belief.

2. That they are personally acquainted with the mining claim named White Pumice, Black Pumice Nr. 1, White Pozzuolan Nr. 1, White Pozzuolan Nr. 2, and Pozzuolan Nr. 3 situate in the _____ Mining District, _____ County, Arizona, the location of which is recorded in the office of _____ and 1 (respective) the County Recorder of that County in Book 416, Page 2, 5, 3, 4. Notice of location is posted in Section 9 and 10 Township 23 N., Range 8 E., G&SRB&M.

3. That between the dates of July 1, 1980 and July 1, 1981 at least ten thousand and no/100 dollars (\$ 10,000) dollars worth of work and improvements were done and performed upon this claim not including location work.

4. The work and improvements were made by and at the expense of North Country Land and Develop. Co., owners of the mine for the purpose of complying with the laws of the United States pertaining to assessments or annual work.

5. Melvin McCormick, Kenneth Noble, Brian Tognoni, Northern Materials Corp., B.B. Bonner Jr. and others were the names of the persons employed by the owner who labored to do the work and improvements.

6. The work and improvements done were Stripping, planting out and removal of materials, road work, felling and stacking of trees and other misc. work.

Dated 16 November 1981 _____
Signature

Subscribed to and sworn before me, a Notary Public, this 16 th day of November 1981, by Hilde McCormick for North Country Land and Dev. Co.

My Commission expires Janu 9, 1985 _____
Notary Public

ARIZONA STATE OFFICE
BU. LAND MANAGEMENT

NOV 25 1981

7:45 A.M.
PHOENIX, ARIZONA


860-152

NORTH COUNTRY LAND & DEVELOPMENT CO.

~~1708 N. Navajo Dr~~

Flagstaff, Az. 86001
P.O. Box 832

Bureau of Land Mangement
2400 Valley Center
Phoenix, Arizona
85073



ARIZONA STATE OFFICE
BU. LAND MANAGEMENT

NOV 25 1981

7:45 A.M.
PHOENIX, ARIZONA

Mineral Services Corporation

SERVING THE MINERAL DEVELOPMENT INDUSTRY

Office **File 56874**
SUITE No. 1260 DEL WEBB'S TOWNHOUSE
100 W. CLARENDON AVE.
PHOENIX, ARIZONA 85013

PHONE (602) 263-0771

November 21, 1980

ARIZONA STATE OFFICE
BU. LAND MANAGEMENT

NOV 24 1980

7:45 A.M.
PHOENIX, ARIZONA

Bureau of Land Management
2400 Valley Center
Phoenix, Arizona 85073

Re: A MC 854⁴88 thru 854⁵90
A MC 56874 thru 56878

Gentlemen:

Enclosed find the following documents to be recorded with your office:

1. Affidavit of Labor for A MC 85488 thru 85490 ✓
2. Affidavit of Labor for A MC 56874 thru 56878 ✓
3. Notice of Intention to Hold for A MC 85449 ✓
4. Quit Claim Deed for A MC 85488 thru 85490
5. Quit Claim Deed for A MC 56874 thru 56878

Please send confirmation of filing same to this office at the above noted address.

Sincerely,



BRIAN H. TOGNONI

BHT:dm
Enclosures

ack
12-4-80
nlq

updated 12-4-80 nlq

56874-78

STATE OF ARIZONA
COUNTY OF COCONINO

WITNESS MY HAND AND OFFICIAL SEAL

BY Wanda Harnog
DEPUTY



I HEREBY CERTIFY THAT THE WITHIN INSTRUMENT
WAS FILED FOR RECORD IN COCONINO COUNTY,
STATE OF ARIZONA.

HELEN I. HUDGENS
COCONINO COUNTY RECORDER

FEE NO. 19120 3.00
DOCKET 813 PAGE 313
DATE: NOV 14 1980 -3 20
REQUEST OF: North Country Land & Development Co. **PICK UP**

ARIZONA STATE OFFICE
BU. LAND MANAGEMENT

**AFFIDAVIT OF LABOR PERFORMED AND
IMPROVEMENTS MADE**

NOV 24 1980

7:45 A.M.
PHOENIX, ARIZONA

STATE OF ARIZONA)
) ss.
County of Coconino)

MELVIN McCORMICK being duly sworn, deposes and says that he is a citizen of the United States and more than twenty-one years of age, and resides at Flagstaff in Coconino County, State of Arizona, and is personally acquainted with the mining claims known as White Pumice, Black Pumice Nr. 1, White Pozzuolan No. 1, White Pozzuolan No. 2 and Pozzuolan No. 3 mining claims, situate in an unknown mining district, Sections 9 and 10, Township 23 North, Range 8 East, County of Coconino, State of Arizona, the location notices of which are recorded in the office of the County Recorder of said County and the Arizona Bureau of Land Management as follows:

<u>Name of Claim</u>	<u>Book</u>	<u>Page</u>	<u>BLM Serial Number</u>
White Pumice	416	2	A MC 56874
Black Pumice Nr. 1	416	5	A MC 56875
White Pozzuolan No. 1	416	3	A MC 56876
White Pozzuolan No. 2	416	4	A MC 56877
Pozzuolan No. 3	416	1	A MC 56878

That between the 1st day of September, 1979, and the 1st day of September, 1980, at least Ten Thousand Dollars (\$10,000.00) worth of work and improvements were done and performed upon said claim, not including the location work of said claims. Such work and improvements were made by and at the expense of North Country Land and Development Co., owner of said claims, for the purpose of complying with the laws of the United States pertaining to assessment of annual work, and Northern Materials Corp., BB Enterprises, Melvin McCormick and Ken Noble were the men employed by said owner and who labored upon said claims, did said work and improvements, the same being as follows, to-wit: Stripping, thinning brush and trees, road improvements and hauling a minimum of 100,000 yards of Mineral Aggregate, ABC and 2" rock for leach lines and sewer lines.

Melvin McCormick
MELVIN McCORMICK

Subscribed and sworn to before me this 14 day of November, 1980.

Elizabeth Ann Noble
Notary Public

My Commission Expires:
1-9-83

56874

Mineral Services Corporation

SERVING THE MINERAL DEVELOPMENT INDUSTRY

1525 W. NORTHERN AVENUE
PHOENIX, ARIZONA 85021
602-997-0710
602-944-2124

Oct. 3, 1979

RECEIVED
B.L.M. AZ STATE OFFICE

OCT 5 1979

10:00 A.M.
PHOENIX, ARIZONA

Bureau of Land Management
2400 Valley Center
Phoenix, Arizona 85073

Dear Sirs:

Enclosed find the Affidavit of Labor for the following listed mining claims owned by The North Country Land & Development Co.:

<u>Serial Number</u>	<u>Name of claims</u>
A MC 56874	White Pumice
A MC 56875	Black Pumice No. 1
A MC 56876	White Pozzuolan No. 1
A MC 56877	White Pozzuolan No. 2
A MC 56878	Pozzuolan No. 3

Please file and send receipt to the following address:

Mineral Services Corporation
Suite 1260, Del Webb's TowneHouse
100 W. Clarendon
Phoenix, Ariz. 85013

*10-9-79
acknowledged
PS*

Sincerely,
Hale C. Tognoni
Hale C. Tognoni

HCT/gat
enclosure

STATE OF ARIZONA }
COUNTY OF COCONINO } ss

I HEREBY CERTIFY THAT THE WITHIN INSTRUMENT
WAS FILED FOR RECORD IN COCONINO COUNTY,
STATE OF ARIZONA.

FEE NO. 16481 300

DOCKET 760 PAGE 62-63

DATE: SEP 20 1979 - 11 15

REQUEST OF: North Country Land & Dev
1708 N. Navajo, Flagstaff, AZ 86001

WITNESS MY HAND AND OFFICIAL SEAL.

HELEN I. HUGGINS
COCONINO COUNTY RECORDER

RECEIVED Mary F Kaldenbaugh
DEPUTY

B.L.M. AZ STATE OFFICE

OCT 5 1979

10:00 A.M.

PHOENIX, ARIZONA

Affidavit of Labor Performed and Improvements Made

STATE OF ARIZONA, }
County of Coconino } ss.

Melvin McCormick being duly sworn, deposes and
says that he is a citizen of the United States and more than twenty-one years of age, and
resides at Flagstaff in Coconino County, State of Arizona, and is personally
acquainted with the mining claim known as White Pumice, Black Pumice, Nr. 1,
White Pozzuolan No. 1, White Pozzuolan No. 2, and Pozzuolan No. 3
mining claim, situate in an unknown mining dist., sections 9 and 10
Tsp. 23N., R. 8E
Mining District, County of Coconino, State of Arizona, the location notice of which
is recorded in the office of the County Recorder of said County, in Book 416 of Records of
Mines, at page 2, 5, 3, 4 and 1 (respectively)
and the 1st day of July, A. D. 1978,
and the 1st day of July, A. D. 1979, at least \$10,000

North Country Land and Development Co. and others
owner of said claim for the purpose of complying with the laws of the United States
pertaining to assessment of annual work, and BB Bonner Enterprises, Northern
Materials Corp., Coconino Constructors Inc., North Country
Land and Dev. Co. Inc., Melvin McCormick and others
were the men employed by said owner and who labored upon said claim, did said work
and improvements, the same being as follows, to-wit: Stripping, planting out
and removing materials, road work, felling trees and other
Miscellaneous work.

*10-9-79
acknowledged
PE*

Subscribed and sworn to before me this 6th day of Sept, A. D. 1979.

(My commission expires 1-9-83)

Melvin McCormick
Elizabeth P. Powell
Notary Public.

NOTICE!!

These documents have been scanned!

Do not place un-scanned documents beneath this notice!

Do not remove this notice from this file!

GPO Jacket No. 560-102
Print Order 61549
Rise Business Services, LLC
Job=AZ15 9/17/2019



Box Number= AZ15257



Claim Begin-End: AMC056874-AMC056878

5 Miscellaneous



AZ15257-7

AMC051409-AMC057683

DEPARTMENT OF THE INTERIOR
BUREAU OF LAND MANAGEMENT
MINING CLAIMS

MC Customer Information - With OUT Legal Description
ACTIVE, CLOSED CLAIMS

AMC 56874
AMC 85448
AMC 132981
AMC 275890
AMC 327929

Run Date: 09/25/2006 02:16 PM

Page 1 of 1

NORTH COUNTRY LAND
1680 SNEFFLES
MONTROSE, OH 81401

INT-REL: CLAIMANT

CUSTOMER ID: 53558

<u>Serial No</u>	<u>Claim Name/Number</u>	<u>County</u>	<u>Disposition</u>	<u>Int Rel</u>
AMC56874	WHITE PUMICE	COCONINO	ACTIVE	CLAIMANT
AMC56875	BLACK PUMICE NR 1	COCONINO	ACTIVE	CLAIMANT
AMC56876	WHITE POZZUOLAN NO 1	COCONINO	ACTIVE	CLAIMANT
AMC56877	WHITE POZZUOLAN NO 2	COCONINO	ACTIVE	CLAIMANT
AMC56878	POZZUOLAN NO 3	COCONINO	ACTIVE	CLAIMANT
AMC85448	SPENCER TUNNEL PL	COCONINO	ACTIVE	CLAIMANT
AMC85449	HILDE MILLSITE	COCONINO	ACTIVE	CLAIMANT
AMC85450	MCCORMACK MOONSAND#1	COCONINO	ACTIVE	CLAIMANT
AMC132981	LITTLE MELVIN	COCONINO	ACTIVE	CLAIMANT
AMC275890	SARAH JOHN	COCONINO	CLOSED	CLAIMANT
AMC327929	SARAH JOHN	COCONINO	ACTIVE	CLAIMANT

Called Change of Address 3/15/06
Tel # - (970) 240-0300

1680 SNEFFLES
MONTROSE, CO 81401

MH
ε
RS

SERIAL NO: AMC56874

CLAIM NAME: WHITE PUMICE

2/26/97
CASE TYPE: 384201

NORTH COUNTRY LAND 2106 E 2ND AVE FLAGSTAFF ,AZ 86001
OWNER

23 N 8 E GILA-SALT R. 009 NW SW COCONINO AZ
DISTRICT PHOENIX

FEB 12,1972	403	LOCATION DATE	
AUG 22,1979	395	RECORDATION DATE	
DEC 13,1991	480	EVID OF ASSMT FILED	1991
FEB 24,1997	393	DECISION ISSUED	FC CANCELLED
JUN 29,1992	630	CLAIM FINAL CERT ISSUED	
JUL 21,1988	669	LAND STATUS CHECKED	
NOV 19,1982	629	3802 OPRS - TERMINATED	
AUG 22,1979	501	ACCT ADV IN LEAD FILE	56874
FEB 16,1972	404	COUNTY RECORDATION	0;416;2

SERIAL NO: AM056878 CLAIM NAME: POZZIOLI AN NO 3 CASE TYPE: 384201
2/26/97

NORTH COUNTRY LAND 2106 E 2ND AVE FLAGSTAFF ,AZ 86001
OWNER

23 N 8 E GILA-SALT R. 010 NW COCONINO AZ
DISTRICT PHOENIX

DATE	NO	DESCRIPTION	FILE NO
FEB 12, 1972	403	LOCATION DATE	
AUG 22, 1979	395	RECORDATION DATE	
DEC 13, 1991	480	EVID OF ASSMT FILED	1991
FEB 24, 1997	393	DECISION ISSUED	FC CANCELLED
JUN 29, 1992	630	CLAIM FINAL CERT ISSUED	
JUL 21, 1988	669	LAND STATUS CHECKED	
NOV 19, 1982	628	3802 OPERATIONS-APPROVED	
NOV 19, 1982	629	3802 DPRS - TERMINATED	
AUG 22, 1979	500	MAP IN LEAD FILE	56874
AUG 22, 1979	501	ACCT ADV IN LEAD FILE	56874
FEB 16, 1972	404	COUNTY RECORDATION	0:416:1

NOTICE!!

These documents have been scanned!

Do not place un-scanned documents beneath this notice!

Do not remove this notice from this file!

GPO Jacket No. 560-102
Print Order 61549
Rise Business Services, LLC
Job=AZ15 9/17/2019



Box Number= AZ15257



Claim Begin-End: AMC056874-AMC056878

6 Location Notices-Amendments and Supporting Documents



AZ15257-7

AMC051409-AMC057683

Mineral Services Corporation

SERVING THE MINERAL DEVELOPMENT INDUSTRY

A MC 56874

1525 W. NORTHERN AVENUE
PHOENIX, ARIZONA 85021
RECEIVED
B. STATE OFFICE
602-947-0710
602-944-2124

AUG 22 3 48 PM '79

PHOENIX, ARIZONA

August 22, 1979

Bureau of Land Management
2400 Valley Center
Phoenix, Arizona

Enclosed find copies of the following location notices:

<u>Claim Name</u>	<u>Coconino County Recording Data</u>
1. White Pumice	Docket 416, Page 2
2. Black Pumice Nr. 1	Docket 416, Page 5
3. White Pozzuolan No. 1	Docket 416, Page 3
4. White Pozzuolan No. 2	Docket 416, Page 4
5. Pozzuolan No. 3	Docket 416, Page 1

Also enclosed is a check in the amount of \$25.00 and a map of the above-mentioned mining claims.

The ~~owner~~ of the above-mentioned mining claims is ~~NORTH COUNTRY LAND AND DEVELOPMENT COMPANY~~, an Arizona corporation. Please have all correspondence regarding said claims ~~addressed to North Country Land and Development Company, c/o The Law Office of Hale C. Tognoni, 100 W. Clarendon, Suite 1260, Del Webb's TowneHouse, Phoenix, Arizona 85013.~~

Respectfully submitted,



Brian Tognoni, Landman
Mineral Services Corporation

BHT

enclosures (7)

A MC 56874

RECEIVED
B.L.M. AZ STATE OFFICE

AUG 22 3 48 PM '79

PHOENIX, ARIZONA

Notice of Mining Location PLACER CLAIM

TO ALL WHOM IT MAY CONCERN:

This Placer Mining Claim, the name of which is the _____

White Punice

Placer Mining Claim, situate on lands belonging to the United State of America, and being a form of valuable mineral deposit other than in vein or lodes of quartz or other rock in place, was entered

upon and located for the purpose of exploration and purchase by _____

Melvin McCormick, Hilde McCormick, Elisabeth McCormick

and Robert E. McCormick, all Citizens of the United States

(Lessor must insert either "a citizen of the United States" or "who has declared his intention to become a citizen of the United States")
the undersigned, on the tenth day of February, 19 72

do claim 80 acres thereof, and have marked the same on the ground as

follows: Beginning at the South West Corner of this claim

(If the land be surveyed land, make the starting point a corner of a rectilinear subdivision of such survey)

at a post (post, stone or other monument) where this notice is posted;

thence 1320 feet east feet to a post

thence north 2640 feet to a

post being the NE corner thence west 1320 feet to a

post being the NW corner thence south 2640

feet to the place of beginning, containing 80 acres, all in Section 9,

Town 23 N., Rg. 8 East in the White Rock

Mining District, in the County of Coconino, in the State of Arizona,

about 1 mile east of Dunger or in a easterly direction from

Fish's Sawmill Fish Sawmill

All done under the provisions of Chapter Six of Title XXXII, of the Revised Statutes of the United States [30 U.S.C.A. §21 et. seq.] and the laws of the State of Arizona.

Dated and posted on the ground this 12th day of February, 19 72

Melvin McCormick Hilde McCormick
Elisabeth McCormick Robert E. McCormick

NOTE—This form of notice is for use upon surveyed lands, the claim must conform to such survey by rectilinear subdivisions.

STATE OF ARIZONA, I hereby certify that the within instrument was filed and recorded
County of Coconino on February 16th, 19 72 at 11:45 A.M.

Fee No.: 1542

In Docket No. 416 Page 2, at the request of Melvin McCormick

Indexed:

Compared:

Photostated:

Fee: \$ _____

I. R. S.: \$ _____

When recorded mail to:

Melvin McCormick
2106 E Second Ave
Flagstaff Ariz 86001


Witness my hand and official seal.

Egna Mae Thornton

County Recorder

By Virginia Howard
Deputy Recorder

A MC 56874



A MC 56874

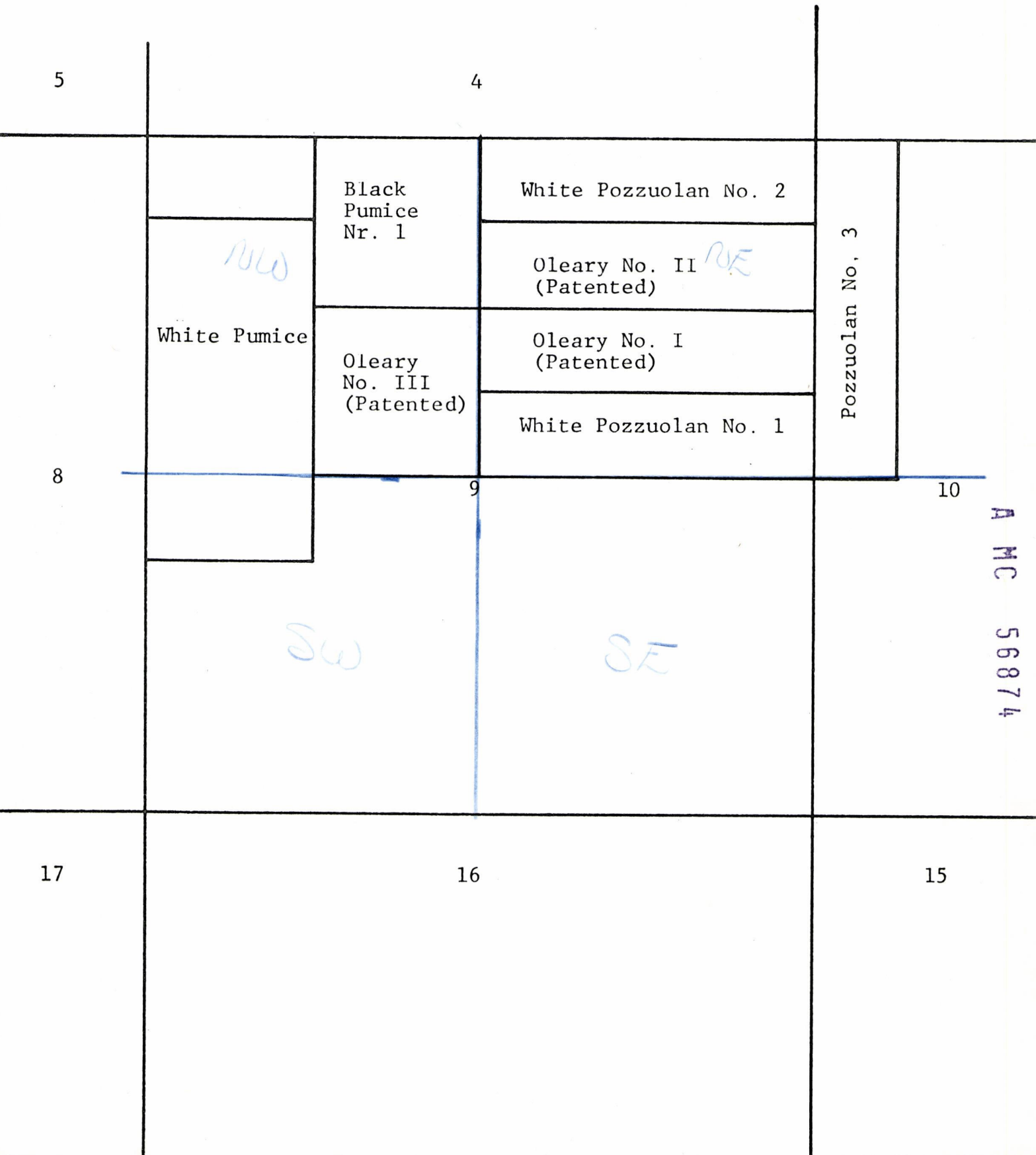
Melvin McCormick's
O'Leary Placer Claims

RECEIVED
B.L.M. AZ STATE OFFICE

All located in Sections 9 & 10, T 23 N, R 8 E, Coconino County, Arizona.

Aug 22 3 48 PM '79

PHOENIX, ARIZONA



A MC 56874

A MC 56875

RECEIVED
B.L.M. AZ STATE OFFICE

AUG 22 3 48 PM '79

PHOENIX, ARIZONA

Notice of Mining Location PLACER CLAIM

TO ALL WHOM IT MAY CONCERN:

This Placer Mining Claim, the name of which is the _____

Bleek Dunice Nr. 1

Place Mining Claim, situate on lands belonging to the United State of America, and being a form of valuable mineral deposit other than in veins or lodes of quartz or other rock in place, was entered

upon and located for the purpose of exploration and purchase by _____

Melvin McCormick and Elizabeth McCormick, both Citizens
of the United States

(Locator must insert either "a citizen of the United States" or "who has declared his intention to become a citizen of the United States")
the undersigned, on the tenth day of February, 19 72

do claim 40 acres thereof, and have marked the same on the ground as follows: Beginning at the North 1/2 corner of Section 9, T. 23 N., R. 8 E

(If the land to be surveyed land, make the starting point a corner of a rectilinear subdivision of such survey)

at a post (post, stone or other monument) where this notice is posted;
thence west 1320 feet to a post, being at the NW corner
of the said claim thence south 1320, being _____ feet to a
post the SW corner of said claim in
thence east 1320 feet to a
post, being the SE corner thence north 1320
feet to the place of beginning, containing 40 acres, all in
the White Rock Mining District

Mining District, in the County of Coconino, in the State of Arizona,
about 1 mile east of Banger or in a easterly direction from
Fish Sawmill
Fish Sawmill.

All done under the provisions of Chapter Six of Title XXXII, of the Revised Statutes of the United States [30 U.S.C.A. §21 et. seq.] and the laws of the State of Arizona.

Dated and posted on the ground this 12th day of February, 19 72
Melvin McCormick
Elizabeth McCormick

NOTE—This form of notice is for use upon surveyed lands, the claim must conform to such survey by rectilinear subdivisions.

STATE OF ARIZONA, County of <u>Coconino</u>	I hereby certify that the within instrument was filed and recorded on <u>February 16th</u> 19 <u>72</u> at <u>11:45</u> <u>A.M.</u>	Fee No.: <u>1545</u>
In Docket No. <u>416</u> Page <u>5</u> , at the request of <u>Melvin McCormick</u>	Witness my hand and official seal. <u>Edna Mae Thornton</u> Clerk by Re-order By <u>Burgina Thibault</u> Deputy Recorder	Indexed: Compared: Photostated: Fee: \$ _____ I. R. S.: \$ _____
When recorded mail to:		

MAP FILED IN A MC

A MC 56874

2-28 0901

A MC 56876 A MC 56875

**Notice of Mining Location
PLACER CLAIM**

RECEIVED
B.L.M. AZ STATE OFFICE

AUG 22 3 48 PM '79

PHOENIX, ARIZONA

TO ALL WHOM IT MAY CONCERN:

This Placer Mining Claim, the name of which is the White Pozzuolan No. 1

Place Mining Claim, situate on lands belonging to the United State of America, and being a form of valuable mineral deposit other than in veins or lodes of quartz or other rock in place, was entered

upon and located for the purpose of exploration and purchase by _____

Melvin and Hilde McCormick, both citizens of the United States

(Locator must insert either "a citizen of the United States" or "who has declared his intention to become a citizen of the United States")
the undersigned, on the tenth day of February, 19 72

do claim 40 acres thereof, and have marked the same on the ground as follows: Beginning at the center of S 9 T3.23 N, Rg. 8E

(If the land be surveyed land, make the starting point a corner of a rectilinear subdivision of such survey)

at a post (post, stone or other monument) where this notice is posted;

thence east 2640 feet to a post, being at the E 1/4 corner

of S. 9, thence north 660 feet to a

post, thence west 2640 feet to a

post, thence south 660

feet to the place of beginning, containing 40 acres, all in Section 9, T3 N.

Range 8 East, White Rock

Mining District, in the County of Cocconino, in the State of Arizona,

about 1 mile east of Ranger in a easterly direction from

or Fish Sawmill
Ranger Sawmill

All done under the provisions of Chapter Six of Title XXXII, of the Revised Statutes of the United States [30 U.S.C.A. §21 et. seq.] and the laws of the State of Arizona.

Dated and posted on the ground this 13th day of February, 19 72

Melvin McCormick
Hilde McCormick

NOTE—This form of notice is for use upon surveyed lands, the claim must conform to such survey by rectilinear subdivisions.

STATE OF ARIZONA, I hereby certify that the within instrument was filed and recorded Fee No.: 1543
County of Cocconino on February 16th, 1972, at 11:45 A.M.
In Docket No. 416, Page 3, at the request of Melvin McCormick

When recorded mail to:
Melvin McCormick
2106 E. Second Ave
Flagstaff Ariz 86001

Witness my hand and official seal.
Edna Mae Thornton
County Recorder
By Virginia Yacuda
Deputy Recorder

Indexed:
Compared:
Photostated:
Fee: \$ _____
I. R. S.: \$ _____

MAP FILED IN A MC
A MC 56874

A MC 56877

RECEIVED
B.L.M. STATE OFFICE
AUG 22 3 49 PM '79
PHOENIX, ARIZONA

**Notice of Mining Location
PLACER CLAIM**

TO ALL WHOM IT MAY CONCERN:

This Placer Mining Claim, the name of which is the _____
White Pennuelan No. 2
Placer Mining Claim, situate on lands belonging to the United State of America, and being a form of
valuable mineral deposit other than in veins or lodes of quartz or other rock in place, was entered
upon and located for the purpose of exploration and purchase by _____
Melvin and Hilde McCormick, both citizens of the United
States

(Locator must insert either "a citizen of the United States" or "who has declared his intention to become a citizen of the United States")
the undersigned, on the tenth day of FEBRUARY, 19 72
do claim 40 acres thereof, and have marked the same on the ground as
follows: Beginning at the North 1/4 corner of Section 9, T3p.23 N. R.8 East

(If the land be surveyed and, make the starting point a corner of a rectilinear subdivision of such survey)

at a post (post, stone or other monument) where this notice is posted;
thence south 2640 feet to a post, being at the Section
Corner of Section 9 and the thence south 660 feet to a
Northeast corner of this claim
post thence west 2640 feet to a
post thence north 660
feet to the place of beginning, containing 40 acres, all in S.9, T.23 N.R.8 E.
in the White Rock Mining District

Mining District, in the County of Cocconino, in the State of Arizona,
about 1 mile east of Banger or in a easterly direction from
Fish's Sawmill
Banger Sawmill.

All done under the provisions of Chapter Six of Title XXXII, of the Revised Statutes of the
United States [30 U.S.C.A. §21 et. seq.] and the laws of the State of Arizona.

Dated and posted on the ground this 12th day of February, 19 72
Melvin McCormick
Hilde McCormick

NOTE—This form of notice is for use upon surveyed lands, the claim must conform to such
survey by rectilinear subdivisions.

STATE OF ARIZONA, } I hereby certify that the within instrument was filed and recorded
County of Cocconino } February 16th, 19 72, at 11:45 AM
In Docket No. 416, Page 4, at the request of Melvin McCormick

Fee No.: 1544
Indexed:
Compared:
Photostated:
Fee: \$ _____
I. R. S.: \$ _____

When recorded mail to:
Melvin McCormick
2106 E. McDowell
Flagstaff, Ariz 86001

Witness my hand and official seal.
Edna Mae Thornton
County Recorder
By Virginia Nevada
Deputy Recorder

MAP FILED IN A MC

A MC 56874

RECEIVED
B.L.M. AZ STATE OFFICE

AUG 22 3 49 PM '79

PHOENIX, ARIZONA

**Notice of Mining Location
PLACER CLAIM**

TO ALL WHOM IT MAY CONCERN:

This Placer Mining Claim, the name of which is the _____

Pezuelan No. 3

Place Mining Claim, situate on lands belonging to the United State of America, and being a form of valuable mineral deposit other than in veins or lodes of quartz or other rock in place, was entered

upon and located for the purpose of exploration and purchase by _____

Melvin McCormick and Eliza Beth McCormick, both Citizens

of the United States

(Lessor must insert either "a citizen of the United States" or "who has declared his intention to become a citizen of the United States")
the undersigned, on the 16th day of February, 19 72

do claim 40 acres thereof, and have marked the same on the ground as follows: Beginning at the East 1/4 corner between Sections 9 and 10, T_s.23 N, R.8 E.

(If the land to be surveyed land, make the starting point a corner of a rectilinear subdivision of such survey)

at a Post (post, stone or other monument) where this notice is posted;

thence east 660 feet to a post

thence north 2640 feet to a

post thence west 660 feet to a

thence south 2640

feet to the place of beginning, containing 40 acres, all in Section 10, T_s.23 N.

R.8E, in the White Rock

Mining District, in the County of Coconino, in the State of Arizona,

about 1 1/2 miles east of Fish or in a easterly direction from

Bunger Sawmill Bunger Sawmill

All done under the provisions of Chapter Six of Title XXXII, of the Revised Statutes of the United States [30 U.S.C.A. §21 et. seq.] and the laws of the State of Arizona.

Dated and posted on the ground this 12th day of February, 19 72

Melvin McCormick

Eliza Beth McCormick

NOTE—This form of notice is for use upon surveyed lands, the claim must conform to such survey by rectilinear subdivisions.

STATE OF ARIZONA, I hereby certify that the within instrument was filed and recorded
County of Coconino ss. February 16th 19 72 at 11:45 A. M.

Fee No.: 1541

In Docket No. 416 Page 1, at the request of Melvin McCormick

Indexed:

Compared:

Photostated:

Fee: \$ _____

I. R. S.: \$ _____

When recorded mail to:

Melvin McCormick
2606 E. Second Ave
Flagstaff Ariz 86001

Witness my hand and official seal.

Edna Mae Thornton

County Recorder

By Virginia Shwartz
Deputy Recorder

MAP FILED IN A MC

A MC 56874

